

**BUS  
CONNECTS  
GALWAY**  
SUSTAINABLE TRANSPORT FOR A BETTER CITY.



Rialtas  
na hÉireann  
Government  
of Ireland

Tionscadal Éireann  
Project Ireland  
2040

**FOIRM AN FHÓGRA ATÁ LE FOILSIÚ DE BHUN ALT 51(3)(A) D'ACHT NA mBÓITHRE 1993 (ARNA LEASÚ) I NDÁIL LE HIARRATAS AR CHEAD MAIDIR LE FORBAIRT BHÓTHAIR ATÁ BEARTAITHE AGUS TUARASCÁIL FAOI MHEASÚNÚ TIONCHAIR TIMPEALLACHTA AGUS RÁITEAS FAOI THIONCHAR NATURA A CHUR FAOI BHRÁID.**

**FORM OF NOTICE TO BE PUBLISHED PURSUANT TO SECTION 51(3)(A) OF THE ROADS ACT 1993 (AS AMENDED) IN RELATION TO AN APPLICATION FOR APPROVAL OF A PROPOSED ROAD DEVELOPMENT AND THE SUBMISSION OF AN ENVIRONMENTAL IMPACT ASSESSMENT REPORT AND A NATURA IMPACT STATEMENT.**

**BUSCONNECTS GAILLIMH:  
BÓTHAR BHAILE ÁTHA CLIATH A FHORBAIRT  
BUSCONNECTS GALWAY: DUBLIN ROAD DEVELOPMENT**

Tá iarratas seolta ag Comhairle Cathrach Chathair na Gaillimhe (dá ngairtear "an t-údarás áitiúil" (CCG) anseo feasta) faoi Alt 51(2) d'Acht na mBóithre 1993 (arna leasú) chuig an mBord Pleanála ('an Bord') maidir le cead i ndáil le forbairt bhóthair bheartaithe lena mbaineann: **BusConnects Gaillimh**: Forbairt Bhóthar Bhaile Átha Cliath a bhfuil fad carnach foriomlán tuairim is 3.9km leis, agus atá á threorú le Bóthar Bhaile Átha Cliath mar atá faoi láthair i gContae na Gaillimhe agus laistigh de limistéar riaracháin Chomhairle Cathrach na Gaillimhe (CCG), inter alia:

- 3.9 km (dhá threo) de ghnéithe bonneagair agus de bhainistíocht tráchta d'fhonn tús áite a ligean le busanna;
- 3.9 km (dhá threo) de ghnéithe bonneagair sráide agus de bhainistíocht tráchta;
- 3.9 km (iomlán sa dá threo) de ghnéithe bonneagair rothaíochta;
- Áiseanna nua-athchóirithe do choisithe agus cosáin a chur ar fáil leis an bhforbairt bhóthair agus oibreacha coimhdeacha a ghabhann leis sin;
- 9 gcinn d'acomhail nua/leasaithe faoi rialú le comharthaí tráchta a chur ar fáil lena mbaineann slite rialáilte trasna ag choisithe;
- 9 gcinn de bhealaí leanúnacha nua/athchóirithe trasna a chur ar fáil don lucht coisíochta agus rothaíochta ag bealaí isteach;
- Athleagan amach ar stadanna reatha agus stadanna nua bus ionas go mbíonn 21 áis do bhus-stad ar fáil;
- Saothrú ar an bhFearann Poiblí, lena n-áirítear garraíodóireacht phictiúrtha, plandáil, troscán sráide, soilse sráide, ballaí cuibhrithe, ballaí teorann agus bearta ar mhaithe le draenáil úirbeach inbhuanaithe (DUI);
- Oibreacha créafóige a bhaineann le bóithre, lena n-áirítear ábhar doghlactha a thochailt, ábhar a thabhairt isteach agus ábhar a stóráil go sealadach;
- Pábháil bóthair, comharthaí, línte agus oibreacha coimhdeacha a chur ar fáil;
- Geataí, sconsaí agus oibreacha cóiriúcháin ar theorainneacha a chur ar fáil;
- Gnéithe nua agus atreorú maidir leis an mbonneagar draenála, lena n-áirítear dhá umar maolúcháin agus dhá stáisiún pumpála;
- Atreorú maidir le fónais agus seirbhísí, oibreacha coimhdeacha a bhaineann leis sin san áireamh; agus
- Obair thógála maidir le hoibreacha cóiríochta, lena n-áirítear teorainneacha a chóiriú, grádáil agus garraíodóireacht phictiúrtha choimhdeach;

chomh maith le gach obair choimhdeach agus iarmhartach a bhaineann lena bhfuil thuas.

The City Council of the City of Galway (hereinafter referred to as "the local authority" (GCC) has applied under Section 51(2) of the Roads Act 1993 (as amended) to An Bord Pleanála ('the Board') for approval in relation to a proposed road development consisting of: **The BusConnects Galway**: Dublin Road Development which has an overall combined length of approximately 3.9km, and is routed along the existing Dublin Road within the County of Galway and within the Galway City Council (GCC) administrative area, inter alia:

- 3.9 km (two-way) of bus priority infrastructure and traffic management;
- 3.9 km (two-way) of street infrastructure and traffic management;
- 3.9 km (total both directions) of cycling infrastructure;
- Provision of new/refurbished pedestrian facilities and footpaths along the development and associated ancillary works;
- Provision of 9 new/amended traffic signal controlled junctions incorporating controlled pedestrian crossings;
- Provision of 9 new/refurbished continuous pedestrian and cycle crossings at accesses;
- Reconfiguration of existing and new bus stops resulting in 21 number bus stop facilities;
- Public Realm works including landscaping, planting, street furniture, street lighting, retaining walls, boundary walls and sustainable urban drainage (SUDs) measures;
- Roads associated earthworks including excavation of unacceptable material, importation of material, temporary storage of materials;
- Provision of road pavement, signing, lining and ancillary works;
- Provision of gates, fencing and boundary treatment works;
- Provision of new and diverted drainage infrastructure including two attenuation tanks and two pumping stations;
- Diversion of utilities and services including associated ancillary works; and
- Construction of accommodation works including boundary treatment and ancillary grading and landscaping works;

together with all ancillary and consequential works associated therewith.



**Tosóidh BusConnects Gaillimh:** Forbairt Bhóthar Bhaile Átha Cliath soir ó Acomhal Mhóinín na gCiseach agus leanfaidh le Bóthar Bhaile Átha Cliath an R338 le hacmhail ag Páirc na Rinne Móire, Bóthar na Rinne Móire, Bóthar Mhichíl Uí Choileáin, Bóthar Bhaile an Locháin, Acomhal Skerritt, Ospidéal Pháirc Mhuirlinne, Lios an Uisce (Galway Crystal), Bóthar Chnoc Rois, Bóthar an Chósta agus Bóthar Dhabhach Uisce. Ceangal leis an mbóthar atá ar fáil faoi láthair díreach soir ó Acomhal Bhóthar Dhabhach Uisce an deireadh a thagann leis an bhforbairt.

Léirítear an láthair ina bhfuil an fhorbairt bhóthair beartaithe ar an mapa a ghabhann leis seo.

Chuir an t-údarás áitiúil faoi bhráid an Bhoird an Tuarascáil faoi Mheasúnú Tionchair Timpeallachta a ullmhaíodh i gcomhréir le hAlt 5 d'Acht na mBóithre 1993 (arna leasú) agus le Treoir 2011/92/AE ó Pharlaimint na hEorpa agus ón gComhairle an 13 Nollaig 2011 maidir le measúnú a dhéanamh ar na héifeachtaí atá ag tionscadail phoiblí agus phríobháideacha áirithe i ndáil leis an gcomhshaol arna leasú le Treoir 2014/52/AE ó Pharlaimint na hEorpa agus ón gComhairle an 16 Aibreán 2014 i ndáil leis an bhforbairt bhóthair bheartaithe.

Ullmhaíodh Ráiteas Tionchair Natura chomh maith agus cuireadh faoi bhráid an Bhoird í i ndáil leis an bhforbairt bhóthair bheartaithe faoi Chuid XAB den Acht um Pleanáil agus Forbairt 2000 (arna leasú).

Is féidir cóip den cháipéisíocht iarratais, den Tuarascáil faoin Measúnú Tionchair Timpeallachta agus den Ráiteas Tionchair Natura a scrúdú sna hionaid seo a leanas ar ghnáthlaethanta oibre idir **09:00 agus 16:00 ag Comhairle Cathrach na Gaillimhe** agus idir **9:15 r.n. agus 17:30 i.n. ag an mBord Pleanála ó Dé Céadaoin an 19 Mí Feabhra go dtí Dé Céadaoin an 16 Aibreán 2025.**

Comhairle Cathrach na Gaillimhe, Halla na Cathrach,  
Bóthar an Choláiste, Gaillimh, H91 X4K8

An Bord Pleanála, 64 Sráid Mhaoilbhride,  
Baile Átha Cliath 1, D01 V902

**The BusConnects Galway:** Dublin Road Development will begin at east of Moneenageisha Junction and proceed along the R338 Dublin Road with junctions at Renmore Park, Renmore Road, Michael Collins Road, Ballyloughane Road, Skerritt Junction, Merlin Park Hospital, Lios an Uisce (Galway Crystal), Rosshill Road, Coast Road and Doughiska Road. The development terminates with a tie into the existing road immediately east of Doughiska Road Junction.

The location of the proposed road development is illustrated in the accompanying map.

The local authority has submitted to the Board the Environmental Impact Assessment Report prepared in accordance with Section 50 of the Roads Act 1993 (as amended) and Directive 2011/92/EU of the European Parliament and of the Council of the 13th December 2011 on the assessment of the effects of certain public and private projects on the environment as amended by Directive 2014/52/EU of the European Parliament and of the Council of the 16th April 2014 in respect of the proposed road development.

A Natura Impact Statement has also been prepared and has been submitted to the Board in respect of the proposed road development under Part XAB of the Planning and Development Act 2000 (as amended).

A copy of the application documentation, Environmental Impact Assessment Report and the Natura Impact Statement may be inspected at the following locations on working days between the hours of **09:00 and 16:00 at Galway City Council** and between the hours of **9:15am and 17:30pm at An Bord Pleanála from Wednesday 19th February to Wednesday 16th April 2025.**

Galway City Council, City Hall,  
College Road, Galway, H91 X4K8

An Bord Pleanála, 64 Marlborough Street,  
Dublin 1, D01 V902

Is féidir cóip den Tuarascáil faoin Measúnú Tionchair Timpeallachta (TMTT) (nó cuid(codanna) de) agus/nó den Ráiteas Tionchair Natura (RTN) a cheannach ó Chomhairle Cathrach na Gaillimhe ó **Dé Céadaoin an 19 Mí Feabhra go dtí Dé Céadaoin an 16 Aibreán 2025** ar tháillí mar seo a leanas a íoc:

- TMTT Imleabhar 1 Achoimre Neamhtheicniúil €15
- TMTT Imleabhar 2 An Príomhthéacs €150
- TMTT Imleabhar 3 Figiúirí TMTT €200
- TMTT Imleabhar 4 Aguisíní TMTT €150
- RTN Ráiteas Tionchair Natura €90

Is féidir iarratas maidir le ceannachán den sórt sin a sheoladh chuig **Comhairle Cathrach na Gaillimhe, Halla na Cathrach, Bóthar an Choláiste, Gaillimhe, H91 X4K8** nó [busconnects@galwaycity.ie](mailto:busconnects@galwaycity.ie)

Is féidir cóip den cháipéisíocht iarratais, den TMTT agus den RTN a iniúchadh agus a íoslódáil saor ó tháille ar shuíomh gréasáin Chomhairle Cathrach na Gaillimhe do BusConnects Gaillimh: Bóthar Bhaile Átha Cliath ar [www.bcdublinroad.ie/](http://www.bcdublinroad.ie/)

Is féidir leis an mBord, i ndáil le hiarratas ar cheadú faoi Alt 51 d'Acht na mBóithre 1993 (arna leasú), le hordú, an fhorbairt bhóthair bheartaithe a cheadú fara nó d'éagmais modhnuithe agus faoi réir cibé coinníollacha a mheastar a bheith cuí nó is féidir diúltú forbairt dá shórt nó aon chuid den fhorbairt a cheadú.

Is féidir aighneachtaí/tuairimí a chur ar fáil i scríbhinn don Bhord ag:

**An Bord Pleanála (An Rannóg Bonneagair Straitéisigh),  
64 Sráid Mhaolbhríde, Baile Átha Cliath 1, D01 V902**

i ndáil le:

- an tionchar is dócha a bheadh ag an bhforbairt bhóthair atá beartaithe ar an timpeallacht, sa chás go ndéantar é;
- a dtiocfadh de thoradh ar an bhforbairt bhóthair atá beartaithe, dá ndéanfaí é, maidir le pleanáil chuí agus forbairt inmhathana sa cheantar ina bhfuil sé beartaithe an fhorbairt bhóthair bheartaithe a shuíomh; agus
- na torthaí suntasacha is dócha a bheadh ag an bhforbairt bhóthair a bheartaítear ar láithreán Eorpach;

idir Dé Céadaoin an 19 Mí Feabhra go dtí Dé Céadaoin an 16 Aibreán 2025.

Ní mór táille €50 a chur le haon aighneacht/tuairim agus an aighneacht/tuairim a theacht chuig an mBord tráth nach deireanaí ná 17:30 i.n. ar an 16 Aibreán 2025. Ní bheidh an táille sin i bhfeidhm maidir le comhlachtaí forordaithe áirithe, ina measc an chuid a luaitear go sonrach in Alt 51(3)(b) d'Acht na mBóithre 1993 (arna leasú) ná maidir le húinéirí talún nó daoine eile a bhfuil leas dleathach acu sa talamh agus iad ag cur in aghaidh cheannach éigeanta na talún ina bhfuil leas den chineál sin acu.

Is féidir aighneacht/tuairim a chur ar fáil freisin ar shuíomh gréasáin an Bhoird Pleanála ag an seoladh seo a leanas:

<https://online.pleanala.ie/en-ie/sid/observation>

Más mian le duine ceist a chur faoin bpróiseas iarratais, is leis an mBrainse maidir le Forbairt Bonneagair Straitéisigh sa Bhord Pleanála (Teil. 01-858 81 00) is ceart an fiosrúchán sin a dhéanamh.

Is féidir le duine amhras a tharraingt ar bhailíocht cinneadh ar bith de chuid an Bhoird faoi fhorbairt bhóthair bheartaithe trí iarratas a dhéanamh ar athbhreithniú breithiúnach i gcomhréir le hOrdú 84 de Rialacha an nUaschúirteanna (I.R. Uimh. 15 de 1986 arna leasú) agus i gcomhréir le hAilt 50, 50A agus 50B den Acht um Pleanáil agus Forbairt 2000 (arna leasú). Is féidir eolas praiticiúil faoi phróiseas an athbhreithniúcháin a cheadú faoin gceannteideal: **"Fógraí Dlí - Fógra faoi Athbhreithniú Breithiúnach"** ar shuíomh gréasáin an Bhoird Pleanála [www.pleanala.ie](http://www.pleanala.ie).

Tá an t-eolas seo ar fáil freisin ar shuíomh gréasáin [www.citizensinformation.ie](http://www.citizensinformation.ie) ag an tSeirbhís um Fhaisnéis do Shaoránaigh.

Arna thabhairt an 14 lá de Mí Feabhra 2025.

**Leonard Cleary,  
Príomhfheidhmeannach,  
Comhairle Cathrach na Gaillimhe.**

A copy of Environmental Impact Assessment Report (EIAR) (or part(s) thereof) and/or the Natura Impact Statement (NIS) may be purchased from Galway City Council from **Wednesday 19th February to Wednesday 16th April 2025** on payment of the following fees:

- EIAR Volume 1 Non-Technical Summary €15
- EIAR Volume 2 Main Text €150
- EIAR Volume 3 EIAR Figures €200
- EIAR Volume 4 EIAR Appendices €150
- NIS Natura Impact Statement €90

Such purchase requests may be sent to **Galway City Council, City Hall, College Road, Galway, H91 X4K8** or [busconnects@galwaycity.ie](mailto:busconnects@galwaycity.ie)

A copy of the application documentation, EIAR and NIS may be inspected and downloaded free of charge at the Galway City Council website for the BusConnects Galway: Dublin Road at: [www.bcdublinroad.ie/](http://www.bcdublinroad.ie/)

The Board may, in relation to an application for approval under Section 51 of the Roads Act 1993 (as amended), by order, approve the proposed road development with or without modifications and subject to whatever conditions it considers appropriate, or it may refuse to approve such development or any part thereof.

Submissions/observations may be made in writing to the Board at:

**An Bord Pleanála (Strategic Infrastructure Division),  
64 Marlborough Street, Dublin 1, D01 V902**

in relation to:

- the likely effects on the environment of the proposed road development, if carried out;
- the implications of the proposed road development, if carried out, for proper planning and sustainable development in the area in which it is proposed to situate the proposed road development; and
- the likely significant effects of the proposed road development on a European site;

between Wednesday 19th February to Wednesday 16th April 2025.

Any submissions/observations must be accompanied by a fee of €50 and must be received by the Board not later than 17:30 p.m. on the 16th April 2025. This fee will not apply to certain prescribed bodies including those specified in Section 51(3)(b) of the Roads Act 1993 (as amended) or to landowners and others with a legal interest in land who are objecting to compulsory acquisition of land in which they have such an interest.

Submissions/observations can also be made on the An Bord Pleanála website at the following address:

<https://online.pleanala.ie/en-ie/sid/observation>

Any enquiries relating to the application process should be directed to the Strategic Infrastructure Development Section of An Bord Pleanála (Tel. 01-858 81 00).

A person may question the validity of any decision by the Board on a proposed road development by way of an application for judicial review in accordance with Order 84 of the Rules of the Superior Courts (S.I. No. 15 of 1986 as amended) and in accordance with Sections 50, 50A and 50B of the Planning and Development Act 2000 (as amended). Practical information on the review mechanism can be accessed under the heading: **"Legal Notices - Judicial Review Notice"** on An Bord Pleanála website [www.pleanala.ie](http://www.pleanala.ie).

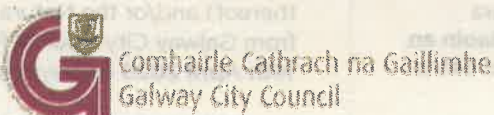
This information is also available on the Citizens Information Service website [www.citizensinformation.ie](http://www.citizensinformation.ie)

Dated this Friday 14th of February 2025.

**Leonard Cleary,  
Chief Executive,  
Galway City Council.**

# BUS CONNECTS GALWAY

SUSTAINABLE TRANSPORT FOR A BETTER CITY.



Comhairle Cathrach na Gaillimhe  
Galway City Council



Riadas  
na hÉireann  
Government  
of Ireland

Tionscadal Éireann  
Project Ireland  
2040

**FOIRM AN FHÓGRA I dTAOBH ORDÚ CEANNAIGH ÉIGEANTAIGH A DHÉANAMH FAOI ALT 76 AGUS AN TRÍÚ SCEIDEAL LEIS AN ACHT TITHÍOCHTA, 1966, ARNA LEATHNÚ LE hALT 10 DEN ACHT UM RIALTAS ÁITIÚIL (UIMH.) 2), 1960, AGUS ARNA LEASÚ LEIS AN ACHT UM PLEANÁIL AGUS FORBAIRT 2000 (ARNA LEASÚ) ATÁ LE FOILSIÚ I gCOMHRÉIR LE hALT 4(a) DEN TRÍÚ SCEIDEAL LEIS AN ACHT TITHÍOCHTA, 1966, ARNA LEASÚ LEIS AN ACHT UM PLEANÁIL AGUS FORBAIRT, 2000 (ARNA LEASÚ) AGUS FAOI ALT 213 DEN ACHT UM PLEANÁIL AGUS FORBAIRT, 2000 (ARNA LEASÚ) AGUS LE hALT 184 DEN ACHT UM RIALTAS ÁITIÚIL 2001 (ARNA LEASÚ).**

**Ordú Ceannaigh Éigeantaigh Uimh.  
BCGDR-CPO-001-2025, I Gcathair Na Gaillimhe**

## BUSCONNECTS GAILLIMH: FORBAIRT BHÓTHAR BHAILE ÁTHA CLIATH

Tá ordú faoin teideal thuasluaite déanta ag Comhairle Cathrach Chathair na Gaillimhe (dá ngairtear **"an t-údarás áitiúil"** anseo feasta) de bhun alt 10 den Acht um Rialtas Áitiúil (Uimh. 2), 1960, arna ionadú le halt 86 den Acht Tithíochta, 1966 arna leasú le halt 6 agus leis an Dara Sceideal le hAcht na mBóithre, 1993 (arna leasú), agus le halt 76 den Acht Tithíochta 1966 agus leis an Tríú Sceideal leis an Acht sin, leis an Acht um Pleanáil agus Forbairt, 2000 (arna leasú), agus le halt 184 den Acht um Rialtas Áitiúil 2001 (arna leasú), agus táthar leis an ordú sin a chur faoi bhráid an Bhoird Pleanála lena dheimhniú. Ach a dheimhniú, tabharfaidh an t-ordú sin d'údarás don údarás áitiúil:

- a. an talamh agus/nó na cearta a fháil go héigeantach a luaitear i gCuid I, Cuid II agus Cuid IV (Roinn A) den Sceideal chun críche an obair thógála a dhéanamh ar Fhorbairt BusConnects Gaillimh: Forbairt Bhóthar Bhaile Átha Cliath a bhfuil fad carnach foriomlán tuairim is 3.9km leis, agus atá á threorú le Bóthar Bhaile Átha Cliath mar atá faoi láthair i gContae na Gaillimhe agus laistigh de limistéar riaracháin Chomhairle Cathrach na Gaillimhe;
- b. na cearta poiblí a chur in éag a luaitear i gCuid III (Roinn A) den Sceideal, le hordú arna dhéanamh ag an údarás tar éis an talamh a fháil, sa chás gur ar an talamh a fhaightear ar an gcaoi sin nó ar aon chuid den talamh sin na cearta poiblí sin, nó ar thalamh atá le hais nó ceangailte leis an talamh a fhaightear ar an gcaoi sin nó le hais nó ceangailte le haon chuid den talamh sin;
- c. srianadh nó cur isteach eile a dhéanamh ar na cearta slí poiblí a luaitear i gCuid III (Roinn B) den Sceideal;
- d. srianadh nó cur isteach eile a dhéanamh ar na cearta príobháideacha a luaitear i gCuid IV (Roinn C) den Sceideal; agus
- e. srianadh nó cur isteach eile a dhéanamh go sealadach ar na cearta príobháideacha a luaitear i gCuid IV (Roinn C) den Sceideal.

Gheobhaidh Úinéirí, Léasaithe agus Áitritheoirí na talún agus/nó na gcearta a luaitear sa Sceideal Cuid I, Cuid II agus Cuid IV fógra faoi leith i scríbhinn.

Is ceart agóid i gcoinne cheannach éigeantach talún na talún sin a luaitear sa sceideal leis seo a sheoladh i scríbhinn chuig **An Bord Pleanála, 64 Sráid Mhaoilbhríde, Baile Átha Cliath 1 D01 V902, roimh 17:30 ar an 16 Aibreán 2025.**

**FORM OF NOTICE OF THE MAKING OF A COMPULSORY PURCHASE ORDER UNDER SECTION 76 OF AND THE THIRD SCHEDULE TO THE HOUSING ACT, 1966, AS EXTENDED BY SECTION 10 OF THE LOCAL GOVERNMENT (NO. 2) ACT, 1960, AND AMENDED BY THE PLANNING AND DEVELOPMENT ACT 2000 (AS AMENDED) TO BE PUBLISHED IN ACCORDANCE WITH ARTICLE 4(a) OF THE THIRD SCHEDULE TO THE HOUSING ACT, 1966, AS AMENDED BY THE PLANNING AND DEVELOPMENT ACT, 2000 (AS AMENDED) AND UNDER SECTION 213 OF THE PLANNING AND DEVELOPMENT ACT, 2000 (AS AMENDED), AND SECTION 184 OF THE LOCAL GOVERNMENT ACT 2001 (AS AMENDED).**

**Compulsory Purchase Order No.  
BCGDR-CPO-001-2025, In The City Of Galway**

## BUSCONNECTS GALWAY: DUBLIN ROAD DEVELOPMENT

The City Council of the City of Galway (hereinafter referred to as **"the local authority"**), who, pursuant to section 10 of the Local Government (No. 2) Act, 1960, as substituted by section 86 of the Housing Act, 1966 as amended by section 6 and the Second Schedule to the Roads Act, 1993 (as amended) and section 76 of the Housing Act 1966 and the Third Schedule thereto, the Planning and Development Act, 2000 (as amended), and section 184 of the Local Government Act 2001 (as amended), have made an order titled as above which is about to be submitted to An Bord Pleanála for confirmation. If confirmed, the order will authorise the local authority to:

- a. acquire compulsorily the land and/or rights described in the Part I, Part II and Part IV (Section A) of the Schedule for the purposes of the construction of the BusConnects Galway: Dublin Road Development which has an overall combined length of approximately 3.9km, and is routed along the existing Dublin Road within the County of Galway and within the Galway City Council administrative area;
- b. extinguish the public rights described in the Part III (Section A) of the Schedule, by order made by them after they have acquired the land, where the said public rights are over the land so acquired or any part thereof, or over land adjacent to or associated with the land so acquired or any part thereof;
- c. restrict or otherwise interfere with the public rights described in Part III (Section B) of the Schedule;
- d. restrict or otherwise interfere with the private rights described in Part IV (Section B) of the Schedule; and
- e. temporarily restrict or otherwise interfere with the private rights described in Part IV (Section C) of the Schedule.

Owners, Lessees and Occupiers of the land and/or rights described in the Schedule Part I, Part II and Part IV will receive individual written notice.

Any objection to the compulsory acquisition of land over land described in the Schedule hereto should be made in writing to **An Bord Pleanála, 64 Marlborough Street, Dublin 1 D01 V902, before 17:30 on the 16th April, 2025.**

## Ní féidir leis an mBord an méid seo a leanas a dhaingniú:-

- Ordú ceannaigh éigeantaigh i leith na talún má dhéanann úinéir, léasaí nó áititheoir na talún agóid i leith na fála agus ar agóid í nach bhfuil tarraingthe siar;
- Ordú lena n-údaraitear ceart slí poiblí a mhúchadh nó a shrianadh, nó cur isteach a dhéanamh ar cheart slí poiblí, má tá agóid ann in aghaidh ceart slí poiblí a mhúchadh nó a shrianadh, nó in aghaidh cur isteach a dhéanamh ar an gceart slí poiblí sin, ar agóid í nach bhfuil tarraingthe siar;
- Ordú lena n-údaraitear ceart príobháideach a fháil nó a shrianadh, nó cur isteach a dhéanamh ar cheart príobháideach, má tá agóid déanta ag úinéir, ag léasaí nó ag áititheoir in aghaidh an ceart príobháideach a fháil nó a shrianadh, nó in aghaidh cur isteach a dhéanamh ar an gceart príobháideach sin, ar agóid í nach bhfuil tarraingthe siar;

go dtí go mbeidh breithniú déanta aige ar an agóid (ar na hagóidí).

Tá lánrogha ag an mBord Pleanála faoi Alt 218 den Acht um Pleanáil agus Forbairt 2000 (arna leasú) chun éisteacht ó bhéal a thionól.

Sula ndéanann sé a chinneadh maidir le hiarratas chun an tOrdú Ceannaigh Éigeantaigh a dhaingniú, ní mór don Bhord breithniú a dhéanamh ar aon agóid a dhéantar agus nach dtarraingítear siar, ar aon aighneachtaí nó tuairimí breise arna ndéanamh de bhun iarrata ón mBord faoi Alt 217A den Acht um Pleanáil agus Forbairt 2000 (arna leasú) agus ar aon tuarascáil ón duine a sheol an éisteacht ó bhéal, má tharlaíonn éisteacht ó bhéal den sórt sin.

Féadfaidh an Bord, más cuí leis é, an fháil éigeantach, nó aon chuid di, a dhaingniú, fara coinníollacha nó modhnuithe, nó gan iad, nó an fháil éigeantach, nó aon chuid di, a neamhniú.

Tá Tuarascáil Measúnachta Tionchair Timpeallachta, agus Ráiteas Tionchair Natura, ar tugadh fógra poiblí ar leithligh maidir leis, ullmhaithe i leith na forbairtha a bheartaítear a chur i gcrích ar an talamh. Féadfar fianaise (i) i ndáil le héifeachtaí dóchúlacha na forbairtha beartaithe ar an timpeallacht, (ii) i ndáil le himpleacht na forbairtha beartaithe le haghaidh pleanáil chúil agus forbairt inbhuanaithe sa limistéar ina mbeartaítear an fhorbairt beartaithe a shuíomh agus (iii) i ndáil le héifeachtaí suntasacha dóchúlacha na forbairtha beartaithe ar Láithreáin Eorpacha a éisteacht ag aon éisteacht ó bhéal a bheidh ann.

Is féidir cóip den ordú, agus de na mapaí dá dtagraítear san ordú, faoi shéala an Údaráis Áitiúil a fheiceáil ag:

**Comhairle Cathrach na Gaillimhe,,  
Halla na Cathrach,  
Bóthar an Choláiste,  
Gaillimh, H91 X4K8**

Ar na gnáthlaethanta oibre idir 09:00 agus 16:00 ón Dé Céadaoin an 19 Mí Feabhra go dtí Dé Céadaoin an 16 Aibreán 2025.

Nó

**An Bord Pleanála,  
64 Sráid Mhaoilbhríde,  
Baile Átha Cliath 1, D01 V902**


Ar na gnáthlaethanta oibre idir 09:15 agus 17:30 ón Dé Céadaoin an 19 Mí Feabhra go dtí Dé Céadaoin an 16 Aibreán 2025.

Is féidir cóip den ordú agus de na mapaí a dtagraítear dóibh anseo a fháil freisin ar shuíomh gréasáin Chomhairle Cathrach na Gaillimhe do **BusConnects Gaillimh: Forbairt Bhóthar Bhaile Átha Cliath ar [www.bcgdublinroad.ie/](http://www.bcgdublinroad.ie/)**

Arna thabhairt an dáta seo 14 lá de Mí Feabhra 2025.

**Leonard Cleary,  
Príomhfheidhmeannach,  
Comhairle Cathrach na Gaillimhe.**

**BUS  
CONNECTS  
GALWAY**  
SUSTAINABLE TRANSPORT FOR A BETTER CITY.

 **Comhairle Cathrach na Gaillimhe  
Galway City Council**

 **NTA**  
Údarás Náisiúnta Iompar  
National Transport Authority

 **Riádas  
na hÉireann  
Government  
of Ireland**

**Tionscadal Éireann  
Project Ireland  
2040**

## The Board cannot confirm:-

- A compulsory purchase order in respect of the land if an objection is made in respect of the acquisition by an owner, lessee or occupier of the land, and not withdrawn;
- An order which authorises the extinguishment, restriction or interference with a public right of way if there is an objection to the extinguishment, restriction or interference with a public right of way which is not withdrawn;
- An order which authorises the acquisition, restriction or interference with a private right if there is an objection to the acquisition, restriction or interference with the private right by an owner, lessee or occupier of the private right which is not withdrawn;

until it has considered the objection(s).

An Bord Pleanála has an absolute discretion under Section 218 of the Planning and Development Act 2000 (as amended) to hold an oral hearing.

Before making its decision on an application to confirm the Compulsory Purchase Order, the Board must consider any objection made and not withdrawn, any additional submissions or observations made pursuant to a request by the Board under Section 217A of the Planning and Development Act 2000 (as amended) and any report of the person who held the oral hearing, if such an oral hearing takes place.

The Board, if it thinks fit, may confirm the compulsory acquisition or any part thereof, with or without conditions or modifications, or to annul the compulsory acquisition or any part thereof.

An Environmental Impact Assessment Report, and a Natura Impact Statement, for which separate public notice has been given, have been prepared in respect of the development which it is proposed to carry out on the land. Evidence in relation to (i) the likely effects on the environment of the proposed development, (ii) the implication of the proposed development for proper planning and sustainable development in the area in which it is proposed to situate the proposed development and (iii) the likely significant effects of the proposed development on European Sites may be heard at any oral hearing, that may be held.

A copy of the order and of the maps referred to in it sealed with the seal of the Local Authority may be seen at:

**Galway City Council,  
City Hall,  
College Road,  
Galway, H91 X4K8**

On working days between the hours of 09:00 and 16:00 from Wednesday 19th February to Wednesday 16th April 2025

Or

**An Bord Pleanála,  
64 Marlborough Street,  
Dublin 1, D01 V902**

On working days between the hours of 09:15 and 17:30 from Wednesday 19th February to Wednesday 16th April 2025.

A copy of the order and of the maps referred to herein are also available on the Galway City Council website for the **BusConnects Galway: Dublin Road Development** at [www.bcgdublinroad.ie/](http://www.bcgdublinroad.ie/)

Dated Friday 14th of February 2025.

**Leonard Cleary,  
Chief Executive,  
Galway City Council.**

## SCEIDEAL CUID I / SCHEDULE PART I

## Tailte atá á bhFáil go Buan / Lands Being Permanently Acquired

Talamh seachas talamh a bhfuil teach nó tithé air nach bhféadfaí cónaí ann nó iontu agus nach bhféadfaí a chur ar fáil chun cónaithe ann nó iontu ar chostas réasúnta. / Land other than land consisting of a house or houses unfit for human habitation and not capable of being rendered fit for human habitation at reasonable expense.

Féach ar BusConnects Gaillimh le haghaidh shonraí na nÚinéirí nó na nÚinéirí, Léasaithe Ainmnithe nó na Léasaithe / nÚinéirí Ainmnithe: Uimh. Ordaithe Ceannaigh Éigeantaigh Bhóthar Bhaile Átha Cliath BCGDR-CPO-001-2025 ag [www.bcg.dublinroad.ie/](http://www.bcg.dublinroad.ie/).

For details of the Owners or Reputed Owners, Lessees or Reputed Lessees / Occupiers please see BusConnects Galway: Dublin Road Compulsory Purchase Order No. BCGDR-CPO-001-2025 at [www.bcg.dublinroad.ie/](http://www.bcg.dublinroad.ie/).

Uimhir an mhapa a taisceadh leis an Údarás Áitiúil Number on map deposited at Local Authority	Achar, Tuairisc agus suíomh na talún Quantity, Description, and situation of land	
205.a.101	Achar (Area) (Ha):	0.040269
	Achar (Area) (m <sup>2</sup> ):	402.69
	Tuairisc (Description):	Tailte Scoile, Bóthar Rochtana agus Carrchlós (School Grounds, Access Road and Carpark)
	Contae (County):	Gaillimh (Galway)
	Seoladh (Address):	Bóthar Bhaile Átha Cliath, Gaillimh (Dublin Road, Galway)
205.b.102	Achar (Area) (Ha):	0.050147
	Achar (Area) (m <sup>2</sup> ):	501.47
	Tuairisc (Description):	Tailte Scoile, Rochtain agus Carrchlós (School Grounds, Access and Carpark)
	Contae (County):	Gaillimh (Galway)
	Seoladh (Address):	Bóthar Bhaile Átha Cliath, Gaillimh (Dublin Road, Galway)
205.c.103	Achar (Area) (Ha):	0.057411
	Achar (Area) (m <sup>2</sup> ):	574.11
	Tuairisc (Description):	Tailte Scoile (School Grounds)
	Contae (County):	Gaillimh (Galway)
	Seoladh (Address):	Bóthar Bhaile Átha Cliath, Gaillimh (Dublin Road, Galway)
205.d.104	Achar (Area) (Ha):	0.053155
	Achar (Area) (m <sup>2</sup> ):	531.55
	Tuairisc (Description):	Limistéar Glas (Green Area)
	Contae (County):	Gaillimh (Galway)
	Seoladh (Address):	Bóthar Bhaile Átha Cliath, Gaillimh (Dublin Road, Galway)
205.e.106	Achar (Area) (Ha):	0.00123
	Achar (Area) (m <sup>2</sup> ):	12.3
	Tuairisc (Description):	Foirgneamh (Building)
	Contae (County):	Gaillimh (Galway)
	Seoladh (Address):	Bóthar Bhaile Átha Cliath, Gaillimh (Dublin Road, Galway)
205.e.107	Achar (Area) (Ha):	0.00269
	Achar (Area) (m <sup>2</sup> ):	26.9
	Tuairisc (Description):	Foirgneamh (Building)
	Contae (County):	Gaillimh (Galway)
	Seoladh (Address):	Bóthar Bhaile Átha Cliath, Gaillimh (Dublin Road, Galway)
205.r.105	Achar (Area) (Ha):	0.30072
	Achar (Area) (m <sup>2</sup> ):	3007.2
	Tuairisc (Description):	Cosán agus Foghrád (Footpath and Road Bed)
	Contae (County):	Gaillimh (Galway)
	Seoladh (Address):	Bóthar Bhaile Átha Cliath, Gaillimh (Dublin Road, Galway)
207.a.101	Achar (Area) (Ha):	0.019168
	Achar (Area) (m <sup>2</sup> ):	191.68
	Tuairisc (Description):	Rochtain, Cosán, Teorainn agus Limistéar Féir (Access, Footpath, Boundary and Grassed Area)
	Contae (County):	Gaillimh (Galway)
	Seoladh (Address):	Bóthar Bhaile Átha Cliath, Gaillimh (Dublin Road, Galway)

Uimhir an mhapa a taisceadh leis an Údarás Áitiúil Number on map deposited at Local Authority	Achar, Tuairisc agus suíomh na talún Quantity, Description, and situation of land	
208.a.101	Achar (Area) (Ha):	0.024586
	Achar (Area) (m <sup>2</sup> ):	245.86
	Tuairisc (Description):	Limistéar Áineasa agus Teorainn (Recreational Area and Boundary)
	Contae (County):	Gaillimh (Galway)
	Seoladh (Address):	Bóthar Bhaile Átha Cliath, Gaillimh (Dublin Road, Galway)
208.a.102	Achar (Area) (Ha):	0.01352
	Achar (Area) (m <sup>2</sup> ):	135.2
	Tuairisc (Description):	Limistéar Áineasa agus Teorainn (Recreational Area and Boundary)
	Contae (County):	Gaillimh (Galway)
	Seoladh (Address):	Bóthar Bhaile Átha Cliath, Gaillimh (Dublin Road, Galway)
208.r.103	Achar (Area) (Ha):	0.058506
	Achar (Area) (m <sup>2</sup> ):	585.06
	Tuairisc (Description):	Cosán agus Foghrád (Footpath and Road Bed)
	Contae (County):	Gaillimh (Galway)
	Seoladh (Address):	Bóthar Bhaile Átha Cliath, Gaillimh (Dublin Road, Galway)
208.r.104	Achar (Area) (Ha):	0.018212
	Achar (Area) (m <sup>2</sup> ):	182.12
	Tuairisc (Description):	Cosán agus Foghrád (Footpath and Road Bed)
	Contae (County):	Gaillimh (Galway)
	Seoladh (Address):	Bóthar Bhaile Átha Cliath, Gaillimh (Dublin Road, Galway)
209.a.101	Achar (Area) (Ha):	0.016782
	Achar (Area) (m <sup>2</sup> ):	167.82
	Tuairisc (Description):	Teorainn agus Tailte Óstáin (Hotel Grounds and Boundary)
	Contae (County):	Gaillimh (Galway)
	Seoladh (Address):	The Connacht Hotel, Bóthar Bhaile Átha Cliath, Gaillimh (The Connacht Hotel, Dublin Road, Galway)
209.a.102	Achar (Area) (Ha):	0.014676
	Achar (Area) (m <sup>2</sup> ):	146.76
	Tuairisc (Description):	Teorainn agus Tailte Óstáin (Hotel Grounds and Boundary)
	Contae (County):	Gaillimh (Galway)
	Seoladh (Address):	The Connacht Hotel, Bóthar Bhaile Átha Cliath, Gaillimh (The Connacht Hotel, Dublin Road, Galway)
209.a.103	Achar (Area) (Ha):	0.003695
	Achar (Area) (m <sup>2</sup> ):	36.95
	Tuairisc (Description):	Teorainn agus Tailte Óstáin (Hotel Grounds and Boundary)
	Contae (County):	Gaillimh (Galway)
	Seoladh (Address):	The Connacht Hotel, Bóthar Bhaile Átha Cliath, Gaillimh (The Connacht Hotel, Dublin Road, Galway)

**SCEIDEAL CUID I / SCHEDULE PART I**

**Tailte atá á bhFáil go Buan (ar lean) / Lands Being Permanently Acquired (continued)**

Uimhir an mhapa a taisceadh leis an Údarás Áitiúil <i>Number on map deposited at Local Authority</i>	Achar, Tuairisc agus suíomh na talún <i>Quantity, Description, and situation of land</i>	
209.r.104	Achar (Area) (Ha):	0.021487
	Achar (Area) (m <sup>2</sup> ):	214.87
	Tuairisc (Description):	Cosán agus Foghrád (Footpath and Road Bed)
	Contae (County):	Gaillimh (Galway)
	Seoladh (Address):	The Connacht Hotel, Bóthar Bhaile Átha Cliath, Gaillimh (The Connacht Hotel, Dublin Road, Galway)
209.r.105	Achar (Area) (Ha):	0.059236
	Achar (Area) (m <sup>2</sup> ):	592.36
	Tuairisc (Description):	Cosán agus Foghrád (Footpath and Road Bed)
	Contae (County):	Gaillimh (Galway)
	Seoladh (Address):	The Connacht Hotel, Bóthar Bhaile Átha Cliath, Gaillimh (The Connacht Hotel, Dublin Road, Galway)
209.r.106	Achar (Area) (Ha):	0.019353
	Achar (Area) (m <sup>2</sup> ):	193.53
	Tuairisc (Description):	Cosán agus Foghrád (Footpath and Road Bed)
	Contae (County):	Gaillimh (Galway)
	Seoladh (Address):	The Connacht Hotel, Bóthar Bhaile Átha Cliath, Gaillimh (The Connacht Hotel, Dublin Road, Galway)
209.r.107	Achar (Area) (Ha):	0.005190
	Achar (Area) (m <sup>2</sup> ):	51.90
	Tuairisc (Description):	Cosán agus Foghrád (Footpath and Road Bed)
	Contae (County):	Gaillimh (Galway)
	Seoladh (Address):	The Connacht Hotel, Bóthar Bhaile Átha Cliath, Gaillimh (The Connacht Hotel, Dublin Road, Galway)
210.a.101	Achar (Area) (Ha):	0.006147
	Achar (Area) (m <sup>2</sup> ):	61.47
	Tuairisc (Description):	Teorainn agus Gairdín Árais Chónaithe (Dwelling Boundary and Garden)
	Contae (County):	Gaillimh (Galway)
	Seoladh (Address):	18 Bóthar Bhaile Átha Cliath, Gaillimh (18 Dublin Road, Galway)
210.r.102	Achar (Area) (Ha):	0.011137
	Achar (Area) (m <sup>2</sup> ):	111.37
	Tuairisc (Description):	Cosán agus Foghrád (Footpath and Road Bed)
	Contae (County):	Gaillimh (Galway)
	Seoladh (Address):	18 Bóthar Bhaile Átha Cliath, Gaillimh (18 Dublin Road, Galway)
212.a.101	Achar (Area) (Ha):	0.002734
	Achar (Area) (m <sup>2</sup> ):	27.34
	Tuairisc (Description):	Carrchlós agus Teorainn (Carpark and Boundary)
	Contae (County):	Gaillimh (Galway)
	Seoladh (Address):	Bóthar Bhaile Átha Cliath, Gaillimh (Dublin Road, Galway)
212.a.102	Achar (Area) (Ha):	0.001263
	Achar (Area) (m <sup>2</sup> ):	12.63
	Tuairisc (Description):	Carrchlós agus Teorainn (Carpark and Boundary)
	Contae (County):	Gaillimh (Galway)
	Seoladh (Address):	Bóthar na Rinne Móire, Gaillimh (Renmore Road, Galway)

Uimhir an mhapa a taisceadh leis an Údarás Áitiúil <i>Number on map deposited at Local Authority</i>	Achar, Tuairisc agus suíomh na talún <i>Quantity, Description, and situation of land</i>	
213.a.101	Achar (Area) (Ha):	0.004515
	Achar (Area) (m <sup>2</sup> ):	45.15
	Tuairisc (Description):	Limistéar Féir agus Teorainn (Grassed Area and Boundary)
	Contae (County):	Gaillimh (Galway)
	Seoladh (Address):	Bóthar Bhaile Átha Cliath, Gaillimh (Dublin Road, Galway)
213.r.102	Achar (Area) (Ha):	0.069916
	Achar (Area) (m <sup>2</sup> ):	699.16
	Tuairisc (Description):	Cosán agus Foghrád (Footpath and Road Bed)
	Contae (County):	Gaillimh (Galway)
	Seoladh (Address):	Bóthar Bhaile Átha Cliath, Gaillimh (Dublin Road, Galway)
213.r.103	Achar (Area) (Ha):	0.196895
	Achar (Area) (m <sup>2</sup> ):	1968.95
	Tuairisc (Description):	Cosán agus Foghrád agus Scáthlán Bus (Footpath and Road Bed and Bus Shelter)
	Contae (County):	Gaillimh (Galway)
	Seoladh (Address):	Bóthar Bhaile Átha Cliath, Gaillimh (Dublin Road, Galway)
214.a.101	Achar (Area) (Ha):	0.046215
	Achar (Area) (m <sup>2</sup> ):	462.15
	Tuairisc (Description):	Rochtain, Teorainn agus Limistéar Féir (Access, Boundary and Grassed Area)
	Contae (County):	Gaillimh (Galway)
	Seoladh (Address):	Bóthar Bhaile Átha Cliath, Gaillimh (Dublin Road, Galway)
214.r.102	Achar (Area) (Ha):	0.075737
	Achar (Area) (m <sup>2</sup> ):	757.37
	Tuairisc (Description):	Cosán agus Foghrád (Footpath and Road Bed)
	Contae (County):	Gaillimh (Galway)
	Seoladh (Address):	Bóthar Bhaile Átha Cliath, Gaillimh (Dublin Road, Galway)
215.a.101	Achar (Area) (Ha):	0.002247
	Achar (Area) (m <sup>2</sup> ):	22.47
	Tuairisc (Description):	Cosán agus Teorainn (Footpath and Boundary)
	Contae (County):	Gaillimh (Galway)
	Seoladh (Address):	Bóthar Bhaile Átha Cliath, Gaillimh (Dublin Road, Galway)
216.a.101	Achar (Area) (Ha):	0.040993
	Achar (Area) (m <sup>2</sup> ):	409.93
	Tuairisc (Description):	Teorainn agus Carrchlós (Boundary and Carpark)
	Contae (County):	Gaillimh (Galway)
	Seoladh (Address):	Bóthar Bhaile Átha Cliath, Gaillimh (Dublin Road, Galway)
216.r.102	Achar (Area) (Ha):	0.079162
	Achar (Area) (m <sup>2</sup> ):	791.62
	Tuairisc (Description):	Cosán agus Foghrád (Footpath and Road Bed)
	Contae (County):	Gaillimh (Galway)
	Seoladh (Address):	Bóthar Bhaile Átha Cliath, Gaillimh (Dublin Road, Galway)
217.r.101	Achar (Area) (Ha):	0.0019727
	Achar (Area) (m <sup>2</sup> ):	197.27
	Tuairisc (Description):	Cosán agus Foghrád (Footpath and Road Bed)
	Contae (County):	Gaillimh (Galway)
	Seoladh (Address):	Bóthar Bhaile an Locháin, Gaillimh (Ballyloughane Road, Galway)

## SCEIDEAL CUID I / SCHEDULE PART I

Tailte atá á bhFáil go Buan (*ar lean*) / Lands Being Permanently Acquired (*continued*)

Uimhir an mhapa a taisceadh leis an Údarás Áitiúil Number on map deposited at Local Authority	Achar, Tuairisc agus suíomh na talún Quantity, Description, and situation of land	
218.a.101	Achar (Area) (Ha): Achar (Area) (m <sup>2</sup> ):	0.005001 50.01
	Tuairisc (Description):	Rochtain agus Carrchlós (Access and Carpark)
	Contae (County):	Gaillimh (Galway)
	Seoladh (Address):	Bóthar Bhaile Átha Cliath, Gaillimh (Dublin Road, Galway)
218.r.102	Achar (Area) (Ha): Achar (Area) (m <sup>2</sup> ):	0.005485 54.85
	Tuairisc (Description):	Cosán agus Foghrád (Footpath and Road Bed)
	Contae (County):	Gaillimh (Galway)
	Seoladh (Address):	Bóthar Bhaile Átha Cliath, Gaillimh (Dublin Road, Galway)
219.a.101	Achar (Area) (Ha): Achar (Area) (m <sup>2</sup> ):	0.046792 467.92
	Tuairisc (Description):	Limistéar Áineasa agus Teorainn (Recreational Area and Boundary)
	Contae (County):	Gaillimh (Galway)
	Seoladh (Address):	Bóthar Bhaile Átha Cliath, Gaillimh (Dublin Road, Galway)
219.a.102	Achar (Area) (Ha): Achar (Area) (m <sup>2</sup> ):	0.042497 424.97
	Tuairisc (Description):	Limistéar Áineasa agus Teorainn (Recreational Area and Boundary)
	Contae (County):	Gaillimh (Galway)
	Seoladh (Address):	Bóthar Bhaile Átha Cliath, Gaillimh (Dublin Road, Galway)
219.a.103	Achar (Area) (Ha): Achar (Area) (m <sup>2</sup> ):	0.025437 254.37
	Tuairisc (Description):	Limistéar Áineasa agus Teorainn (Recreational Area and Boundary)
	Contae (County):	Gaillimh (Galway)
	Seoladh (Address):	Bóthar Bhaile Átha Cliath, Gaillimh (Dublin Road, Galway)
219.r.104	Achar (Area) (Ha): Achar (Area) (m <sup>2</sup> ):	0.042110 421.10
	Tuairisc (Description):	Cosán agus Foghrád (Footpath and Road Bed)
	Contae (County):	Gaillimh (Galway)
	Seoladh (Address):	Bóthar Bhaile Átha Cliath, Gaillimh (Dublin Road, Galway)
219.r.105	Achar (Area) (Ha): Achar (Area) (m <sup>2</sup> ):	0.037742 377.42
	Tuairisc (Description):	Cosán agus Foghrád (Footpath and Road Bed)
	Contae (County):	Gaillimh (Galway)
	Seoladh (Address):	Bóthar Bhaile Átha Cliath, Gaillimh (Dublin Road, Galway)
219.r.106	Achar (Area) (Ha): Achar (Area) (m <sup>2</sup> ):	0.076079 760.79
	Tuairisc (Description):	Cosán agus Foghrád (Footpath and Road Bed)
	Contae (County):	Gaillimh (Galway)
	Seoladh (Address):	Bóthar Bhaile Átha Cliath, Gaillimh (Dublin Road, Galway)
220.a.101	Achar (Area) (Ha): Achar (Area) (m <sup>2</sup> ):	0.054853 548.53
	Tuairisc (Description):	Rochtain, Teorainn agus Fásra (Access, Boundary and Vegetation)
	Contae (County):	Gaillimh (Galway)
	Seoladh (Address):	Bóthar Bhaile Átha Cliath, Gaillimh (Dublin Road, Galway)

Uimhir an mhapa a taisceadh leis an Údarás Áitiúil Number on map deposited at Local Authority	Achar, Tuairisc agus suíomh na talún Quantity, Description, and situation of land	
220.b.102	Achar (Area) (Ha): Achar (Area) (m <sup>2</sup> ):	0.210516 2105.16
	Tuairisc (Description):	Cosán, Teorainn agus Fásra (Footpath, Boundary and Vegetation)
	Contae (County):	Gaillimh (Galway)
	Seoladh (Address):	Bóthar Bhaile Átha Cliath, Gaillimh (Dublin Road, Galway)
220.r.103	Achar (Area) (Ha): Achar (Area) (m <sup>2</sup> ):	0.11516 1115.16
	Tuairisc (Description):	Cosán agus Foghrád (Footpath and Road Bed)
	Contae (County):	Gaillimh (Galway)
	Seoladh (Address):	Bóthar Bhaile Átha Cliath, Gaillimh (Dublin Road, Galway)
220.r.104	Achar (Area) (Ha): Achar (Area) (m <sup>2</sup> ):	0.1359697 1359.697
	Tuairisc (Description):	Cosán agus Foghrád (Footpath and Road Bed)
	Contae (County):	Gaillimh (Galway)
	Seoladh (Address):	Bóthar Bhaile Átha Cliath, Gaillimh (Dublin Road, Galway)
221.a.101	Achar (Area) (Ha): Achar (Area) (m <sup>2</sup> ):	0.000342 3.42
	Tuairisc (Description):	Cosán (Footpath)
	Contae (County):	Gaillimh (Galway)
	Seoladh (Address):	Bóthar Bhaile Átha Cliath, Gaillimh (Dublin Road, Galway)
221.r.102	Achar (Area) (Ha): Achar (Area) (m <sup>2</sup> ):	0.035524 355.24
	Tuairisc (Description):	Cosán agus Foghrád (Footpath and Road Bed)
	Contae (County):	Gaillimh (Galway)
	Seoladh (Address):	Bóthar Bhaile Átha Cliath, Gaillimh (Dublin Road, Galway)
222.a.101	Achar (Area) (Ha): Achar (Area) (m <sup>2</sup> ):	0.048107 481.07
	Tuairisc (Description):	Teorainn agus Limistéar Fásra (Boundary and Vegetated Area)
	Contae (County):	Gaillimh (Galway)
	Seoladh (Address):	Bóthar Bhaile Átha Cliath, Gaillimh (Dublin Road, Galway)
222.r.102	Achar (Area) (Ha): Achar (Area) (m <sup>2</sup> ):	0.205411 2054.11
	Tuairisc (Description):	Cosán agus Foghrád (Footpath and Road Bed)
	Contae (County):	Gaillimh (Galway)
	Seoladh (Address):	Bóthar Bhaile Átha Cliath, Gaillimh (Dublin Road, Galway)
225.a.101	Achar (Area) (Ha): Achar (Area) (m <sup>2</sup> ):	0.023573 235.73
	Tuairisc (Description):	Teorainn agus Limistéar Féir (Boundary and Grassed Area)
	Contae (County):	Gaillimh (Galway)
	Seoladh (Address):	Bóthar Bhaile Átha Cliath, Gaillimh (Dublin Road, Galway)
225.b.102	Achar (Area) (Ha): Achar (Area) (m <sup>2</sup> ):	0.6740 6740
	Tuairisc (Description):	Teorainn agus Limistéar Fásra (Boundary and Vegetated Area)
	Contae (County):	Gaillimh (Galway)
	Seoladh (Address):	Bóthar Bhaile Átha Cliath, Gaillimh (Dublin Road, Galway)

**SCEIDEAL CUID I / SCHEDULE PART I**

**Tailte atá á bhFáil go Buan (ar lean) / Lands Being Permanently Acquired (continued)**

Uimhir an mhapa a taisceadh leis an Údarás Áitiúil <i>Number on map deposited at Local Authority</i>	Achar, Tuairisc agus suíomh na talún <i>Quantity, Description, and situation of land</i>	
225.c.103	Achar (Area) (Ha):	0.014519
	Achar (Area) (m <sup>2</sup> ):	145.19
	Tuairisc (Description):	Limistéar Fásra (Vegetated Area)
	Contae (County):	Gaillimh (Galway)
	Seoladh (Address):	Bóthar Bhaile Átha Cliath, Gaillimh (Dublin Road, Galway)
225.d.104	Achar (Area) (Ha):	0.2582
	Achar (Area) (m <sup>2</sup> ):	2582
	Tuairisc (Description):	Teorainn, Fásra agus Féarthailte (Boundary, Vegetation and Grasslands)
	Contae (County):	Gaillimh (Galway)
	Seoladh (Address):	Bóthar Bhaile Átha Cliath, Gaillimh (Dublin Road, Galway)
225.r.105	Achar (Area) (Ha):	0.016472
	Achar (Area) (m <sup>2</sup> ):	164.72
	Tuairisc (Description):	Cosán agus Foghrád (Footpath and Road Bed)
	Contae (County):	Gaillimh (Galway)
	Seoladh (Address):	Bóthar Bhaile Átha Cliath, Gaillimh (Dublin Road, Galway)
225.r.106	Achar (Area) (Ha):	0.089645
	Achar (Area) (m <sup>2</sup> ):	896.45
	Tuairisc (Description):	Cosán agus Foghrád (Footpath and Road Bed)
	Contae (County):	Gaillimh (Galway)
	Seoladh (Address):	Bóthar Bhaile Átha Cliath, Gaillimh (Dublin Road, Galway)
225.r.107	Achar (Area) (Ha):	0.544631
	Achar (Area) (m <sup>2</sup> ):	5446.31
	Tuairisc (Description):	Cosán agus Foghrád (Footpath and Road Bed)
	Contae (County):	Gaillimh (Galway)
	Seoladh (Address):	Bóthar Bhaile Átha Cliath, Gaillimh (Dublin Road, Galway)
225.r.108	Achar (Area) (Ha):	0.095104
	Achar (Area) (m <sup>2</sup> ):	951.04
	Tuairisc (Description):	Cosán agus Foghrád (Footpath and Road Bed)
	Contae (County):	Gaillimh (Galway)
	Seoladh (Address):	Bóthar Bhaile Átha Cliath, Gaillimh (Dublin Road, Galway)
227.a.101	Achar (Area) (Ha):	0.107847
	Achar (Area) (m <sup>2</sup> ):	1078.47
	Tuairisc (Description):	Limistéar Fásra agus Limistéar Talmhaíochta (Vegetated Area and Agricultural Area)
	Contae (County):	Gaillimh (Galway)
	Seoladh (Address):	Bóthar Bhaile Átha Cliath, Gaillimh (Dublin Road, Galway)
227.a.102	Achar (Area) (Ha):	0.3351
	Achar (Area) (m <sup>2</sup> ):	3351
	Tuairisc (Description):	Limistéar Fásra agus Limistéar Talmhaíochta (Vegetated Area and Agricultural Area)
	Contae (County):	Gaillimh (Galway)
	Seoladh (Address):	Bóthar Bhaile Átha Cliath, Gaillimh (Dublin Road, Galway)

Uimhir an mhapa a taisceadh leis an Údarás Áitiúil <i>Number on map deposited at Local Authority</i>	Achar, Tuairisc agus suíomh na talún <i>Quantity, Description, and situation of land</i>	
227.b.103	Achar (Area) (Ha):	0.016448
	Achar (Area) (m <sup>2</sup> ):	164.48
	Tuairisc (Description):	Limistéar Talmhaíochta (Agricultural Area)
	Contae (County):	Gaillimh (Galway)
	Seoladh (Address):	Bóthar Dhabhach Uisce, Gaillimh (Doughiska Road, Galway)
227.c.104	Achar (Area) (Ha):	0.059639
	Achar (Area) (m <sup>2</sup> ):	596.39
	Tuairisc (Description):	Cosán agus Fásra (Footpath and Vegetation)
	Contae (County):	Gaillimh (Galway)
	Seoladh (Address):	Bóthar Bhaile Átha Cliath, Gaillimh (Dublin Road, Galway)
227.r.105	Achar (Area) (Ha):	0.010712
	Achar (Area) (m <sup>2</sup> ):	107.12
	Tuairisc (Description):	Foghrád (Road Bed)
	Contae (County):	Gaillimh (Galway)
	Seoladh (Address):	Bóthar Dhabhach Uisce, Gaillimh (Doughiska Road, Galway)
228.a.101	Achar (Area) (Ha):	0.005646
	Achar (Area) (m <sup>2</sup> ):	56.46
	Tuairisc (Description):	Teorainn agus Limistéar Talmhaíochta (Boundary and Agricultural Area)
	Contae (County):	Gaillimh (Galway)
	Seoladh (Address):	Bóthar Bhaile Átha Cliath, Gaillimh (Dublin Road, Galway)
230.a.101	Achar (Area) (Ha):	0.072755
	Achar (Area) (m <sup>2</sup> ):	727.55
	Tuairisc (Description):	Rochtain, Cosán, Teorainn agus Limistéar Féir (Access, Footpath, Boundary and Grassed Area)
	Contae (County):	Gaillimh (Galway)
	Seoladh (Address):	Bóthar Bhaile Átha Cliath, Gaillimh (Dublin Road, Galway)
233.a.101	Achar (Area) (Ha):	0.01188
	Achar (Area) (m <sup>2</sup> ):	118.80
	Tuairisc (Description):	Cosán agus Foghrád (Footpath and Road Bed)
	Contae (County):	Gaillimh (Galway)
	Seoladh (Address):	Bóthar Bhaile Átha Cliath, Gaillimh (Dublin Road, Galway)
233.r.102	Achar (Area) (Ha):	0.19559
	Achar (Area) (m <sup>2</sup> ):	1955.9
	Tuairisc (Description):	Cosán agus Foghrád (Footpath and Road Bed)
	Contae (County):	Gaillimh (Galway)
	Seoladh (Address):	Bóthar Bhaile Átha Cliath, Gaillimh (Dublin Road, Galway)
234.r.101	Achar (Area) (Ha):	0.041721
	Achar (Area) (m <sup>2</sup> ):	417.21
	Tuairisc (Description):	Cosán agus Foghrád (Footpath and Road Bed)
	Contae (County):	Gaillimh (Galway)
	Seoladh (Address):	Bóthar Bhaile Átha Cliath, Gaillimh (Dublin Road, Galway)

## SCEIDEAL CUID II / SCHEDULE PART II

## Tailte atá á bhFáil go Sealadach / Lands Being Temporarily Acquired

Talamh seachas talamh a bhfuil teach nó tithe air nach bhféadfaí cónaí ann nó iontu agus nach bhféadfaí a chur ar fáil chun cónaithe ann nó iontu ar chostas réasúnta. / Land other than land consisting of a house or houses unfit for human habitation and not capable of being rendered fit for human habitation at reasonable expense.

Féach ar BusConnects Gaillimh le haghaidh shonraí na nÚinéirí nó na nÚinéirí, Léasaithe Ainmnithe nó na Léasaithe / nÚinéirí Ainmnithe: Uímh. Ordaithe Ceannaigh Éigeantaigh Bhóthar Bhaile Átha Cliath BCGDR-CPO-001-2025 ag [www.bcgdublinroad.ie/](http://www.bcgdublinroad.ie/).

For details of the Owners or Reputed Owners, Lessees or Reputed Lessees / Occupiers please see BusConnects Galway: Dublin Road Compulsory Purchase Order No. BCGDR-CPO-001-2025 at [www.bcgdublinroad.ie/](http://www.bcgdublinroad.ie/).

Uimhir an mhapa a taisceadh leis an Údarás Áitiúil Number on map deposited at Local Authority	Achar, Tuairisc agus suíomh na talún Quantity, Description, and situation of land	
205.a.201	Achar (Area) (Ha): Achar (Area) (m <sup>2</sup> ):	0.059841 598.41
	Tuairisc (Description):	Tailte Scoile, Bóthar Rochtana agus Carrchlós (School Grounds, Access Road and Carpark)
	Contae (County):	Gaillimh (Galway)
	Seoladh (Address):	Bóthar Bhaile Átha Cliath, Gaillimh (Dublin Road, Galway)
205.c.202	Achar (Area) (Ha): Achar (Area) (m <sup>2</sup> ):	0.08467 846.70
	Tuairisc (Description):	Tailte Scoile, Rochtain agus Carrchlós (School Grounds, Access and Carpark)
	Contae (County):	Gaillimh (Galway)
	Seoladh (Address):	Bóthar Bhaile Átha Cliath, Gaillimh (Dublin Road, Galway)
205.e.203	Achar (Area) (Ha): Achar (Area) (m <sup>2</sup> ):	0.00887 88.7
	Tuairisc (Description):	Foirgneamh (Building)
	Contae (County):	Gaillimh (Galway)
	Seoladh (Address):	Bóthar Bhaile Átha Cliath, Gaillimh (Dublin Road, Galway)
205.e.204	Achar (Area) (Ha): Achar (Area) (m <sup>2</sup> ):	0.03158 315.80
	Tuairisc (Description):	Foirgneamh (Building)
	Contae (County):	Gaillimh (Galway)
	Seoladh (Address):	Bóthar Bhaile Átha Cliath, Gaillimh (Dublin Road, Galway)
206.a.201	Achar (Area) (Ha): Achar (Area) (m <sup>2</sup> ):	0.00292 29.2
	Tuairisc (Description):	Rochtain, Teorainn agus Carrchlós (Access, Boundary and Car Park)
	Contae (County):	Gaillimh (Galway)
	Seoladh (Address):	Bóthar Bhaile Átha Cliath, Gaillimh (Dublin Road, Galway)
206.a.202	Achar (Area) (Ha): Achar (Area) (m <sup>2</sup> ):	0.005795 57.95
	Tuairisc (Description):	Rochtain, Teorainn agus Carrchlós (Access, Boundary and Car Park)
	Contae (County):	Gaillimh (Galway)
	Seoladh (Address):	Bóthar Bhaile Átha Cliath, Gaillimh (Dublin Road, Galway)
206.b.203	Achar (Area) (Ha): Achar (Area) (m <sup>2</sup> ):	0.006671 66.71
	Tuairisc (Description):	Rochtain agus Carrchlós (Access and Car Park)
	Contae (County):	Gaillimh (Galway)
	Seoladh (Address):	Bóthar Bhaile Átha Cliath, Gaillimh (Dublin Road, Galway)
206.c.204	Achar (Area) (Ha): Achar (Area) (m <sup>2</sup> ):	0.003838 38.38
	Tuairisc (Description):	Teorainn, Rochtain agus Carrchlós (Boundary, Access and Car Park)
	Contae (County):	Gaillimh (Galway)
	Seoladh (Address):	Bóthar Bhaile Átha Cliath, Gaillimh (Dublin Road, Galway)

Uimhir an mhapa a taisceadh leis an Údarás Áitiúil Number on map deposited at Local Authority	Achar, Tuairisc agus suíomh na talún Quantity, Description, and situation of land	
206.c.205	Achar (Area) (Ha): Achar (Area) (m <sup>2</sup> ):	0.008229 82.29
	Tuairisc (Description):	Teorainn agus Carrchlós (Boundary and Car Park)
	Contae (County):	Gaillimh (Galway)
	Seoladh (Address):	Bóthar Bhaile Átha Cliath, Gaillimh (Dublin Road, Galway)
207.b.201	Achar (Area) (Ha): Achar (Area) (m <sup>2</sup> ):	0.149944 1499.44
	Tuairisc (Description):	Bóthar Rochtana agus Limistéar Féir (Access Road and Grassed Area)
	Contae (County):	Gaillimh (Galway)
	Seoladh (Address):	Bóthar Bhaile Átha Cliath, Gaillimh (Dublin Road, Galway)
208.b.201	Achar (Area) (Ha): Achar (Area) (m <sup>2</sup> ):	0.015168 151.68
	Tuairisc (Description):	Limistéar Áineasa (Recreational Area)
	Contae (County):	Gaillimh (Galway)
	Seoladh (Address):	Bóthar Bhaile Átha Cliath, Gaillimh (Dublin Road, Galway)
208.b.202	Achar (Area) (Ha): Achar (Area) (m <sup>2</sup> ):	0.006291 62.91
	Tuairisc (Description):	Limistéar Áineasa (Recreational Area)
	Contae (County):	Gaillimh (Galway)
	Seoladh (Address):	Bóthar Bhaile Átha Cliath, Gaillimh (Dublin Road, Galway)
209.b.201	Achar (Area) (Ha): Achar (Area) (m <sup>2</sup> ):	0.036093 360.93
	Tuairisc (Description):	Rochtain agus Cosán (Access and Footpath)
	Contae (County):	Gaillimh (Galway)
	Seoladh (Address):	The Connacht Hotel, Bóthar Bhaile Átha Cliath, Gaillimh (The Connacht Hotel, Dublin Road, Galway)
209.c.202	Achar (Area) (Ha): Achar (Area) (m <sup>2</sup> ):	0.024639 246.39
	Tuairisc (Description):	Tailte an Óstáin (Hotel Grounds)
	Contae (County):	Gaillimh (Galway)
	Seoladh (Address):	The Connacht Hotel, Bóthar Bhaile Átha Cliath, Gaillimh (The Connacht Hotel, Dublin Road, Galway)
209.c.203	Achar (Area) (Ha): Achar (Area) (m <sup>2</sup> ):	0.008869 88.69
	Tuairisc (Description):	Tailte an Óstáin (Hotel Grounds)
	Contae (County):	Gaillimh (Galway)
	Seoladh (Address):	The Connacht Hotel, Bóthar Bhaile Átha Cliath, Gaillimh (The Connacht Hotel, Dublin Road, Galway)

SCEIDEAL CUID II / SCHEDULE PART II

Tailte atá á bhFáil go Sealadach (ar lean) / Lands Being Temporarily Acquired (continued)

Uimhir an mhapa a taisceadh leis an Údarás Áitiúil <i>Number on map deposited at Local Authority</i>	Achar, Tuairisc agus suíomh na talún <i>Quantity, Description, and situation of land</i>	
209.c.204	Achar (Area) (Ha):	0.004022
	Achar (Area) (m <sup>2</sup> ):	40.22
	Tuairisc (Description):	Tailte an Óstáin (Hotel Grounds)
	Contae (County):	Gaillimh (Galway)
	Seoladh (Address):	The Connacht Hotel, Bóthar Bhaile Átha Cliath, Gaillimh (The Connacht Hotel, Dublin Road, Galway)
210.b.201	Achar (Area) (Ha):	0.002522
	Achar (Area) (m <sup>2</sup> ):	25.22
	Tuairisc (Description):	Gairdín / Limistéar Páirceála (Garden / Parking Area)
	Contae (County):	Gaillimh (Galway)
	Seoladh (Address):	18 Bóthar Bhaile Átha Cliath, Gaillimh (18 Dublin Road, Galway)
212.b.201	Achar (Area) (Ha):	0.007232
	Achar (Area) (m <sup>2</sup> ):	72.32
	Tuairisc (Description):	Carrchlós (Carpark)
	Contae (County):	Gaillimh (Galway)
	Seoladh (Address):	Bóthar Bhaile Átha Cliath, Gaillimh (Dublin Road, Galway)
213.b.201	Achar (Area) (Ha):	0.00916728
	Achar (Area) (m <sup>2</sup> ):	91.6728
	Tuairisc (Description):	Limistéar Féir agus Carrchlós (Grassed Area and Carpark)
	Contae (County):	Gaillimh (Galway)
	Seoladh (Address):	Bóthar Bhaile Átha Cliath, Gaillimh (Dublin Road, Galway)
214.b.201	Achar (Area) (Ha):	0.057687
	Achar (Area) (m <sup>2</sup> ):	576.87
	Tuairisc (Description):	Limistéar Féir agus Carrchlós (Grassed Area and Carpark)
	Contae (County):	Gaillimh (Galway)
	Seoladh (Address):	Bóthar Bhaile Átha Cliath, Gaillimh (Dublin Road, Galway)
215.b.201	Achar (Area) (Ha):	0.020268
	Achar (Area) (m <sup>2</sup> ):	202.68
	Tuairisc (Description):	Cosán agus Limistéar Féir (Footpath and Grassed Area)
	Contae (County):	Gaillimh (Galway)
	Seoladh (Address):	Bóthar Bhaile Átha Cliath, Gaillimh (Dublin Road, Galway)
216.b.201	Achar (Area) (Ha):	0.023496
	Achar (Area) (m <sup>2</sup> ):	234.96
	Tuairisc (Description):	Carrchlós (Carpark)
	Contae (County):	Gaillimh (Galway)
	Seoladh (Address):	Bóthar Bhaile Átha Cliath, Gaillimh (Dublin Road, Galway)
218.a.201	Achar (Area) (Ha):	0.002277
	Achar (Area) (m <sup>2</sup> ):	22.77
	Tuairisc (Description):	Rochtain agus Carrchlós (Access and Car Park)
	Contae (County):	Gaillimh (Galway)
	Seoladh (Address):	Bóthar Bhaile Átha Cliath, Gaillimh (Dublin Road, Galway)
219.b.201	Achar (Area) (Ha):	0.025055
	Achar (Area) (m <sup>2</sup> ):	250.55
	Tuairisc (Description):	Limistéar Áineasa (Recreational Area)
	Contae (County):	Gaillimh (Galway)
	Seoladh (Address):	Bóthar Bhaile Átha Cliath, Gaillimh (Dublin Road, Galway)

Uimhir an mhapa a taisceadh leis an Údarás Áitiúil <i>Number on map deposited at Local Authority</i>	Achar, Tuairisc agus suíomh na talún <i>Quantity, Description, and situation of land</i>	
219.b.202	Achar (Area) (Ha):	0.035566
	Achar (Area) (m <sup>2</sup> ):	355.66
	Tuairisc (Description):	Limistéar Áineasa (Recreational Area)
	Contae (County):	Gaillimh (Galway)
	Seoladh (Address):	Bóthar Bhaile Átha Cliath, Gaillimh (Dublin Road, Galway)
219.b.203	Achar (Area) (Ha):	0.04462
	Achar (Area) (m <sup>2</sup> ):	446.2
	Tuairisc (Description):	Limistéar Áineasa (Recreational Area)
	Contae (County):	Gaillimh (Galway)
	Seoladh (Address):	Bóthar Bhaile Átha Cliath, Gaillimh (Dublin Road, Galway)
220.c.201	Achar (Area) (Ha):	0.036
	Achar (Area) (m <sup>2</sup> ):	360
	Tuairisc (Description):	Rochtain agus Carrchlós (Access and Carpark)
	Contae (County):	Gaillimh (Galway)
	Seoladh (Address):	Bóthar Bhaile Átha Cliath, Gaillimh (Dublin Road, Galway)
220.b.202	Achar (Area) (Ha):	0.08597
	Achar (Area) (m <sup>2</sup> ):	859.7
	Tuairisc (Description):	Cosán, Teorainn agus Fásra (Footpath, Boundary and Vegetation)
	Contae (County):	Gaillimh (Galway)
	Seoladh (Address):	Bóthar Bhaile Átha Cliath, Gaillimh (Dublin Road, Galway)
221.a.201	Achar (Area) (Ha):	0.0011658
	Achar (Area) (m <sup>2</sup> ):	11.658
	Tuairisc (Description):	Cosán (Footpath)
	Contae (County):	Gaillimh (Galway)
	Seoladh (Address):	Bóthar Bhaile Átha Cliath, Gaillimh (Dublin Road, Galway)
222.b.201	Achar (Area) (Ha):	0.030665
	Achar (Area) (m <sup>2</sup> ):	306.65
	Tuairisc (Description):	Rochtain agus Limistéar Fásra (Access and Vegetated Area)
	Contae (County):	Gaillimh (Galway)
	Seoladh (Address):	Bóthar Bhaile Átha Cliath, Gaillimh (Dublin Road, Galway)
223.a.201	Achar (Area) (Ha):	0.031079
	Achar (Area) (m <sup>2</sup> ):	310.79
	Tuairisc (Description):	Limistéar Féir, Cosán agus Bóthar (Grassed Area, Footpath and Road)
	Contae (County):	Gaillimh (Galway)
	Seoladh (Address):	Bóthar Bhaile Átha Cliath, Gaillimh (Dublin Road, Galway)
225.e.201	Achar (Area) (Ha):	0.015189
	Achar (Area) (m <sup>2</sup> ):	151.89
	Tuairisc (Description):	Limistéar Féir (Grassed Area)
	Contae (County):	Gaillimh (Galway)
	Seoladh (Address):	Bóthar Bhaile Átha Cliath, Gaillimh (Dublin Road, Galway)
225.f.202	Achar (Area) (Ha):	0.248237
	Achar (Area) (m <sup>2</sup> ):	2482.37
	Tuairisc (Description):	Rochtain, Cosán, Féarthailte agus Limistéar Fásra (Access, Footpath, Grasslands and Vegetated Area)
	Contae (County):	Gaillimh (Galway)
	Seoladh (Address):	Bóthar Bhaile Átha Cliath, Gaillimh (Dublin Road, Galway)

**SCEIDEAL CUID II / SCHEDULE PART II**

Tailte atá á bhFáil go Sealadach (*ar lean*) /  
Lands Being Temporarily Acquired (*continued*)

Uimhir an mhapa a taisceadh leis an Údarás Áitiúil <i>Number on map deposited at Local Authority</i>	Achar, Tuairisc agus suíomh na talún <i>Quantity, Description, and situation of land</i>	
225.g.203	Achar (Area) (Ha):	0.057305
	Achar (Area) (m <sup>2</sup> ):	573.05
	Tuairisc (Description):	Féarthalamh agus Limistéar Fásra (Grassland and Vegetated Area)
	Contae (County):	Gaillimh (Galway)
	Seoladh (Address):	Bóthar Bhaile Átha Cliath, Gaillimh (Dublin Road, Galway)
227.b.201	Achar (Area) (Ha):	0.062552
	Achar (Area) (m <sup>2</sup> ):	625.52
	Tuairisc (Description):	Limistéar Talmhaíochta (Agricultural Area)
	Contae (County):	Gaillimh (Galway)
	Seoladh (Address):	Bóthar Bhaile Átha Cliath, Gaillimh (Dublin Road, Galway)
227.b.202	Achar (Area) (Ha):	0.260363
	Achar (Area) (m <sup>2</sup> ):	2603.63
	Tuairisc (Description):	Limistéar Talmhaíochta (Agricultural Area)
	Contae (County):	Gaillimh (Galway)
	Seoladh (Address):	Bóthar Bhaile Átha Cliath, Gaillimh (Dublin Road, Galway)
228.b.201	Achar (Area) (Ha):	0.008462
	Achar (Area) (m <sup>2</sup> ):	84.62
	Tuairisc (Description):	Talamh Talmhaíochta (Agricultural Land)
	Contae (County):	Gaillimh (Galway)
	Seoladh (Address):	Bóthar Dhabhach Uisce, Gaillimh (Doughiska Road, Galway)
230.b.201	Achar (Area) (Ha):	0.056613
	Achar (Area) (m <sup>2</sup> ):	566.13
	Tuairisc (Description):	Rochtain, Cosán agus Limistéar Féir (Access, Footpath and Grassed Area)
	Contae (County):	Gaillimh (Galway)
	Seoladh (Address):	Bóthar Bhaile Átha Cliath, Gaillimh (Dublin Road, Galway)

**SCEIDEAL CUID III (ROINN A) / SCHEDULE PART III (SECTION A)**

Tuairisc ar chearta slí poiblí atá le cur ar ceal. /  
Description of public rights of way to be extinguished.

Tagairt <i>Reference</i>	Tuairisc <i>Description</i>
BA	Na cearta go léir laistigh den chuid sin den bhóthar poiblí a thrasnaíonn an bealach isteach chuig "Eastát Belmont", Bóthar Bhaile Átha Cliath, Gaillimh a shíniú ar feadh achar 59 méadar idir pointí BA1 agus BA2 a thaispeántar i nglas haitseáilte leis na lipéid 'BA1' agus 'BA2' orthu ar an mapa taiscthe den tagairt BCGDR-DM-02.  All rights within that section of the public road traversing the entrance to the "Belmont Estate", Dublin Road, Galway running for a distance of 59 metres between points BA1 and BA2 shown hatched green and labelled 'BA1' and 'BA2' on the deposit map reference BCGDR-DM-02.
BB	Na cearta go léir laistigh den chuid sin den bhóthar poiblí a thrasnaíonn an bealach isteach chuig "Eastát Belmont", Bóthar Bhaile Átha Cliath, Gaillimh a shíniú ar feadh achar 59 méadar idir pointí BB1 agus BB2 a thaispeántar i nglas haitseáilte leis na lipéid 'BB1' agus 'BB2' orthu ar an mapa taiscthe den tagairt BCGDR-DM-02.  All rights within that section of the public road traversing the entrance to the "Belmont Estate", Dublin Road, Galway running for a distance of 59 metres between points BB1 and BB2 shown hatched green and labelled 'BB1' and 'BB2' on the deposit map reference BCGDR-DM-02.

**SCEIDEAL CUID III (ROINN B) / SCHEDULE PART III (SECTION B)**

Tuairisc ar chearta slí poiblí a gcuirfear srian leo nó a gcuirfear isteach orthu ar shlí eile. /  
Description of public rights of way to be restricted or otherwise interfered with.

Tagairt <i>Reference</i>	Tuairisc <i>Description</i>
	Ní ann dóibh. None Such.

**SCEIDEAL CUID IV (ROINN A) / SCHEDULE PART IV (SECTION A)**

Tuairisc ar chearta príobháideacha a bheidh le fáil. /  
Description of private rights to be acquired.

Tagairt <i>Reference</i>	Tuairisc <i>Description</i>
CA	Gach ceart príobháideach laistigh den limistéar a bhfuil scáthú oráiste agus an lipéad 'CA' air ar an mapa taiscthe den tagairt BCGDR-DM-01 a bhaineann le tagairtí ceapaí 205.a.101, 205.b.102, 205.c.103, 205.d.104, 205.e.105, 205.e.106 agus 205.e.107, mar a thuairiscítear i gCuid I den Sceideal.  All private rights within the area shaded orange and labelled 'CA' on the deposit map reference BCGDR-DM-01 associated with plot references 205.a.101, 205.b.102, 205.c.103, 205.d.104, 205.e.105, 205.e.106 and 205.e.107, as described in Part I of the Schedule.
CB	Gach ceart príobháideach laistigh den limistéar a bhfuil scáthú oráiste agus an lipéad 'CB' air ar an mapa taiscthe den tagairt BCGDR-DM-01 a bhaineann le tagairtí ceapaí 208.a.101, 208.a.102, 208.r.103 agus 208.r.104, mar a thuairiscítear i gCuid I den Sceideal.  All private rights within the area shaded orange and labelled 'CB' on the deposit map reference BCGDR-DM-01 associated with plot references 208.a.101, 208.a.102, 208.r.103 and 208.r.104, as described in Part I of the Schedule.
CC	Gach ceart príobháideach laistigh den limistéar a bhfuil scáthú oráiste agus an lipéad 'CC' air ar an mapa taiscthe den tagairt BCGDR-DM-01 isteach a bhaineann le tagairtí ceapaí 209.a.101, 209.a.102, 209.a.103, 209.r.104, 209.r.105, 209.r.106 agus 209.r.107, mar a thuairiscítear i gCuid I den Sceideal.  All private rights within the area shaded orange and labelled 'CC' on the deposit map reference BCGDR-DM-01 associated with plot references 209.a.101, 209.a.102, 209.a.103, 209.r.104, 209.r.105, 209.r.106 and 209.r.107, as described in Part I of the Schedule.
CD	Gach ceart príobháideach laistigh den limistéar a bhfuil scáthú oráiste agus an lipéad 'CD' air ar an mapa taiscthe den tagairt BCGDR-DM-01 a bhaineann le tagairtí ceapaí 210.a.101 agus 210.r.102, mar a thuairiscítear i gCuid I den Sceideal.  All private rights within the area shaded orange and labelled 'CD' on the deposit map reference BCGDR-DM-01 associated with plot references 210.a.101 and 210.r.102, as described in Part I of the Schedule.
CE	Gach ceart príobháideach laistigh den limistéar a bhfuil scáthú oráiste agus an lipéad 'CE' air ar an mapa taiscthe den tagairt BCGDR-DM-01 a bhaineann le tagairtí ceapaí 212.a.101 agus 212.a.102, mar a thuairiscítear i gCuid I den Sceideal.  All private rights within the area shaded orange and labelled 'CE' on the deposit map reference BCGDR-DM-01 associated with plot references 212.a.101 and 212.a.102, as described in Part I of the Schedule.
CF	Gach ceart príobháideach laistigh den limistéar a bhfuil scáthú oráiste agus an lipéad 'CF' air ar an mapa taiscthe den tagairt BCGDR-DM-01 agus BCGDR-DM-02 a bhaineann le tagairtí ceapaí 213.a.101, 213.r.102 agus 213.r.103, mar a thuairiscítear i gCuid I den Sceideal.  All private rights within the area shaded orange and labelled 'CF' on the deposit map reference BCGDR-DM-01 and BCGDR-DM-02 associated with plot references 213.a.101, 213.r.102 and 213.r.103, as described in Part I of the Schedule.
CG1, CG2	Gach ceart príobháideach laistigh den limistéar a bhfuil scáthú oráiste agus an lipéad 'CG1' agus 'CG2' orthu ar an mapa taiscthe den tagairt BCGDR-DM-02 agus BCGDR-DM-03 a bhaineann le tagairtí ceapaí 220.a.101, 220.b.102, 220.r.103 agus 220.r.104 mar a thuairiscítear i gCuid I den Sceideal.  All private rights within the area shaded orange and labelled 'CG1' and 'CG2' on the deposit map reference BCGDR-DM-02 and BCGDR-DM-03 associated with plot references 220.a.101, 220.b.102, 220.r.103 and 220.r.104 as described in Part I of the Schedule.

**SCEIDEAL CUID IV (ROINN A) / SCHEDULE PART IV (SECTION A)**

Tuairisc ar chearta príobháideacha a bheidh le fáil (ar lean) / Description of private rights to be acquired (continued)

Tagairt Reference	Tuairisc Description
CH1	Gach ceart príobháideach laistigh den limistéar a bhfuil scáthú oráiste agus an lipéad 'CH1' air ar an mapa taiscthe den tagairt BCGDR-DM-02 a bhaineann le tagairtí ceapaí 214.a.101 agus 214.r.102, mar a thuairiscítear i gCuid I den Sceideal.  All private rights within the area shaded orange and labelled 'CH1' on the Deposit Map reference BCGDR-DM-02 associated with plot reference 214.a.101 and 214.r.102, as described in Part I of the Schedule.
CH2	Gach ceart príobháideach laistigh den limistéar a bhfuil scáthú oráiste agus an lipéad 'CH2' air ar an mapa taiscthe den tagairt BCGDR-DM-02 a bhaineann le tagairtí ceapaí 214.a.101, mar a thuairiscítear i gCuid I den Sceideal.  All private rights within the area shaded orange and labelled 'CH2' on the Deposit Map reference BCGDR-DM-02 associated with plot reference 214.a.101, as described in Part I of the Schedule.
CI	Gach ceart príobháideach laistigh den limistéar a bhfuil scáthú oráiste agus an lipéad 'CI' air ar an mapa taiscthe den tagairt BCGDR-DM-02 a bhaineann le tagairtí ceapaí 215.a.101, mar a thuairiscítear i gCuid I den Sceideal.  All private rights within the area shaded orange and labelled 'CI' on the deposit map reference BCGDR-DM-02 associated with plot reference 215.a.101, as described in Part I of the Schedule.
CJ1	Gach ceart príobháideach laistigh den limistéar a bhfuil scáthú oráiste agus an lipéad 'CJ1' air ar an mapa taiscthe den tagairt BCGDR-DM-02 a bhaineann le tagairtí ceapaí 216.a.101 agus 216.r.102, mar a thuairiscítear i gCuid I den Sceideal.  All private rights within the area shaded orange and labelled 'CJ1' on the deposit map reference BCGDR-DM-02 associated with plot references 216.a.101 and 216.r.102, as described in Part I of the Schedule.
CJ2	Gach ceart príobháideach laistigh den limistéar a bhfuil scáthú oráiste agus an lipéad 'CJ2' air ar an mapa taiscthe den tagairt BCGDR-DM-02 a bhaineann le tagairtí ceapaí 216.a.101, mar a thuairiscítear i gCuid I den Sceideal.  All private rights within the area shaded orange and labelled 'CJ2' on the deposit map reference BCGDR-DM-02 associated with plot reference 216.a.101, as described in Part I of the Schedule.
CK	Gach ceart príobháideach laistigh den limistéar a bhfuil scáthú oráiste agus an lipéad 'CK' air ar an mapa taiscthe den tagairt BCGDR-DM-02 a bhaineann le tagairtí ceapaí 207.a.101, mar a thuairiscítear i gCuid I den Sceideal.  All private rights within the area shaded orange and labelled 'CK' on the deposit map reference BCGDR-DM-02 associated with plot reference 207.a.101, as described in Part I of the Schedule.
CL	Gach ceart príobháideach laistigh den limistéar a bhfuil scáthú oráiste agus an lipéad 'CL' air ar an mapa taiscthe den tagairt BCGDR-DM-02 a bhaineann le tagairtí ceapaí 217.r.101, mar a thuairiscítear i gCuid I den Sceideal.  All private rights within the area shaded orange and labelled 'CL' on the deposit map reference BCGDR-DM-02 associated with plot reference 217.r.101, as described in Part I of the Schedule.
CM1	Gach ceart príobháideach laistigh den limistéar a bhfuil scáthú oráiste agus an lipéad 'CM1' air ar an mapa taiscthe den tagairt BCGDR-DM-02 a bhaineann le tagairtí ceapaí 219.a.101 agus 219.r.104, mar a thuairiscítear i gCuid I den Sceideal.  All private rights within the area shaded orange and labelled 'CM1' on the deposit map reference BCGDR-DM-02 associated with plot references 219.a.101 and 219.r.104, as described in Part I of the Schedule.
CM2	Gach ceart príobháideach laistigh den limistéar a bhfuil scáthú oráiste agus an lipéad 'CM2' air ar an mapa taiscthe den tagairt BCGDR-DM-02 a bhaineann le tagairtí ceapaí 219.a.102, 219.a.103, 219.r.105 agus 219.r.106, mar a thuairiscítear i gCuid I den Sceideal.  All private rights within the area shaded orange and labelled 'CM2' on the deposit map reference BCGDR-DM-02 associated with plot references 219.a.102, 219.a.103, 219.r.105 and 219.r.106, as described in Part I of the Schedule.
CN1	Gach ceart príobháideach laistigh den limistéar a bhfuil scáthú oráiste agus an lipéad 'CN1' air ar an mapa taiscthe den tagairt BCGDR-DM-03 a bhaineann le tagairtí ceapaí 222.a.101 agus 222.r.102, mar a thuairiscítear i gCuid I den Sceideal.  All private rights within the area shaded orange and labelled 'CN1' on the deposit map reference BCGDR-DM-03 associated with plot references 222.a.101 and 222.r.102, as described in Part I of the Schedule.
CN2	Gach ceart príobháideach laistigh den limistéar a bhfuil scáthú oráiste agus an lipéad 'CN2' air ar an mapa taiscthe den tagairt BCGDR-DM-03 a bhaineann le tagairtí ceapaí 222.a.101, mar a thuairiscítear i gCuid I den Sceideal.  All private rights within the area shaded orange and labelled 'CN2' on the deposit map reference BCGDR-DM-03 associated with plot reference 222.a.101, as described in Part I of the Schedule.

Tagairt Reference	Tuairisc Description
CO1 agus CO2	Gach ceart príobháideach, lena n-áirítear cearta margaidh, laistigh den limistéar a bhfuil scáthú oráiste agus na lipéid 'CO1 agus CO2' orthu ar an mapa taiscthe den tagairt BCGDR-DM-02 agus BCGDR-DM-03 a bhaineann le tagairtí ceapaí 221.a.101 agus 221.r.102, mar a thuairiscítear i gCuid I den Sceideal.  All private rights, including market rights, within the area shaded orange and labelled 'CO1 and CO2' on the deposit map references BCGDR-DM-02 and BCGDR-DM-03 associated with plot reference 221.a.101 and 221.r.102, as described in Part I of the Schedule.
CP1 agus CP2	Gach ceart príobháideach laistigh den limistéar a bhfuil scáthú oráiste agus na lipéid 'CP1 agus CP2' orthu ar an mapa taiscthe den tagairt BCGDR-DM-03 a bhaineann le tagairtí ceapaí 233.a.101 agus 233.r.102, mar a thuairiscítear i gCuid I den Sceideal.  All private rights within the area shaded orange and labelled 'CP1 and CP2' on the deposit map reference BCGDR-DM-03 associated with plot references 233.a.101 and 233.r.102, as described in Part I of the Schedule.
CQ	Gach ceart príobháideach laistigh den limistéar a bhfuil scáthú oráiste agus an lipéad 'CQ' air ar an mapa taiscthe den tagairt BCGDR-DM-03 a bhaineann le tagairtí ceapaí 230.a.101, mar a thuairiscítear i gCuid I den Sceideal.  All private rights within the area shaded orange and labelled 'CQ' on the deposit map reference BCGDR-DM-03 associated with plot reference 230.a.101, as described in Part I of the Schedule.
CR1 agus CR2	Gach ceart príobháideach laistigh den limistéar a bhfuil scáthú oráiste agus na lipéid 'CR1 agus CR2' orthu ar an mapa taiscthe den tagairt BCGDR-DM-03, BCGDR-DM-04 agus BCGDR-DM-05 a bhaineann le tagairtí ceapaí 225.a.101, 225.b.102, 225.c.103, 225.d.104, 225.r.105, 225.r.106 agus 225.r.107, mar a thuairiscítear i gCuid I den Sceideal.  All private rights within the area shaded orange and labelled 'CR1 and CR2' on the deposit map reference BCGDR-DM-03, BCGDR-DM-04 and BCGDR-DM-05 associated with plot references 225.a.101, 225.b.102, 225.c.103, 225.d.104, 225.r.105, 225.r.106 and 225.r.107, as described in Part I of the Schedule.
CS1 agus CS3	Gach ceart príobháideach laistigh den limistéar a bhfuil scáthú oráiste agus na lipéid 'CS1 agus CS3' orthu ar an mapa taiscthe den tagairt BCGDR-DM-05 agus BCGDR-DM-06 a bhaineann le tagairtí ceapaí 227.a.101, 227.a.102, 227.b.103, agus 227.c.104, mar a thuairiscítear i gCuid I den Sceideal.  All private rights within the area shaded orange and labelled 'CS1 and CS3' on the deposit map references BCGDR-DM-05 and BCGDR-DM-06 associated with plot references 227.a.101, 227.a.102, 227.b.103, and 227.c.104, as described in Part I of the Schedule.
CS2	Gach ceart príobháideach laistigh den limistéar a bhfuil scáthú oráiste agus an lipéad 'CS2' air ar an mapa taiscthe den tagairt BCGDR-DM-05 a bhaineann le tagairtí ceapaí 227.a.101, mar a thuairiscítear i gCuid I den Sceideal.  All private rights within the area shaded orange and labelled 'CS2' on the deposit map reference BCGDR-DM-05 associated with plot reference 227.a.101, as described in Part I of the Schedule.
CS4	Gach ceart príobháideach laistigh den limistéar a bhfuil scáthú oráiste agus an lipéad 'CS4' air ar an mapa taiscthe den tagairt BCGDR-DM-06 a bhaineann le tagairtí ceapaí 227.r.105, mar a thuairiscítear i gCuid I den Sceideal.  All private rights within the area shaded orange and labelled 'CS4' on the deposit map reference BCGDR-DM-06 associated with plot reference 227.r.105, as described in Part I of the Schedule.
CT	Gach ceart príobháideach laistigh den limistéar a bhfuil scáthú oráiste agus an lipéad 'CT' air ar an mapa taiscthe den tagairt BCGDR-DM-02 a bhaineann le tagairtí ceapaí 234.r.101, mar a thuairiscítear i gCuid I den Sceideal.  All private rights within the area shaded orange and labelled 'CT' on the deposit map reference BCGDR-DM-02 associated with plot reference 234.r.101, as described in Part I of the Schedule.

**SCEIDEAL CUID IV (ROINN B) / SCHEDULE PART IV (SECTION B)**

Tuairisc ar chearta príobháideacha a gcuirfear srian leo nó a gcuirfear isteach orthu ar shlí eile. / Description of private rights to be restricted or otherwise interfered with.

Tagairt Reference	Tuairisc Description
	Ní ann dóibh. None Such.

**SCEIDEAL CUID IV (ROINN C) / SCHEDULE PART IV (SECTION C)**

Tuairisc ar chearta príobháideacha a mbeidh srian sealadach á gcur leo nó a gcuirfeadh isteach orthu ar shlí eile. /  
Description of private rights to be restricted or otherwise interfered with.

Chun mionsonraí a fháil faoi Úinéirí nó Úinéirí Ainme an chirt atá le srianadh go sealadach, nó a bhfuil cur isteach le déanamh air ar shlí eile, féach Ordú Ceannaigh Éigeantaigh Bus Connects Gaillimh: Bóthar Bhaile Átha Cliath Uimh. BCGDR-CPO-001-2025 ag [www.bcgdublinroad.ie/](http://www.bcgdublinroad.ie/)  
For details of the Owners or Reputed Owners of the right to be temporarily restricted or otherwise interfered with please see BusConnects Galway: Dublin Road Compulsory Purchase Order No. BCGDR-CPO-001-2025 at [www.bcgdublinroad.ie/](http://www.bcgdublinroad.ie/)

Tagairt Reference	Tuairisc Description
EA1 agus EA2	Gach ceart príobháideach laistigh den limistéar a bhfuil scáthú gorm agus na lipéid 'EA1 agus EA2' orthu ar an mapa taiscthe den tagairt BCGDR-DM-01 a bhaineann le tagairtí ceapaí 205.a.201, 205.c.202, 205.e.203 agus 205.e.204 mar a thuiriscítear i gCuid II den Sceideal.
EA1 and EA2	All private rights within the area shaded blue and labelled 'EA1 and EA2' on the deposit map reference BCGDR-DM-01 associated with plot references 205.a.201, 205.c.202, 205.e.203 and 205.e.204 as described in Part II of the Schedule.
EB1, EB2 agus EB3	Gach ceart príobháideach laistigh den limistéar a bhfuil scáthú gorm agus na lipéid 'EB1, EB2 agus EB3' orthu ar an mapa taiscthe den tagairt BCGDR-DM-01 a bhaineann le tagairtí ceapaí 206.a.201, 206.a.202, 206.b.203, 206.c.204 agus 206.c.205 mar a thuiriscítear i gCuid II den Sceideal.
EB1, EB2 and EB3	All private rights within the area shaded blue and labelled 'EB1, EB2 and EB3' on the Deposit Map reference BCGDR-DM-01 associated with plot references 206.a.201, 206.a.202, 206.b.203, 206.c.204 and 206.c.205 as described in Part II of the Schedule.
EC	Gach ceart príobháideach laistigh den limistéar a bhfuil scáthú gorm agus an lipéid 'EC' air ar an mapa taiscthe den tagairt BCGDR-DM-01 a bhaineann le tagairtí ceapaí 208.b.201 agus 208.b.202, mar a thuiriscítear i gCuid II den Sceideal.
	All private rights within the area shaded blue and labelled 'EC' on the deposit map reference BCGDR-DM-01 associated with plot references 208.b.201 and 208.b.202, as described in Part II of the Schedule.
ED1 agus ED3	Gach ceart príobháideach laistigh den limistéar a bhfuil scáthú gorm agus na lipéid 'ED1 agus ED3' orthu ar an mapa taiscthe den tagairt BCGDR-DM-01 a bhaineann le tagairtí ceapaí 209.b.201, 209.c.202, 209.c.203 agus 209.c.204, mar a thuiriscítear i gCuid II den Sceideal.
ED1 and ED3	All private rights within the area shaded blue and labelled 'ED1 and ED3' on the Deposit Map reference BCGDR-DM-01 associated with plot references 209.b.201, 209.c.202, 209.c.203 and 209.c.204, as described in Part II of the Schedule.
ED2	Gach ceart príobháideach laistigh den limistéar a bhfuil scáthú gorm agus an lipéid 'ED2' air ar an mapa taiscthe den tagairt BCGDR-DM-01 a bhaineann le tagairt cheapaí 209.c.202, mar a thuiriscítear i gCuid II den Sceideal.
	All private rights within the area shaded blue and labelled 'ED2' on the Deposit Map reference BCGDR-DM-01 associated with plot reference 209.c.202, as described in Part II of the Schedule.
EE	Gach ceart príobháideach laistigh den limistéar a bhfuil scáthú gorm agus an lipéid 'EE' air ar an mapa taiscthe den tagairt BCGDR-DM-01 a bhaineann le tagairt cheapaí 210.b.201, mar a thuiriscítear i gCuid II den Sceideal.
	All private rights within the area shaded blue and labelled 'EE' on the deposit map reference BCGDR-DM-01 associated with plot reference 210.b.201, as described in Part II of the Schedule.
EF	Gach ceart príobháideach laistigh den limistéar a bhfuil scáthú gorm agus an lipéid 'EF' air ar an mapa taiscthe den tagairt BCGDR-DM-01 a bhaineann le tagairt cheapaí 212.b.201, mar a thuiriscítear i gCuid II den Sceideal.
	All private rights within the area shaded blue and labelled 'EF' on the deposit map reference BCGDR-DM-01 associated with plot reference 212.b.201, as described in Part II of the Schedule.
EG	Gach ceart príobháideach laistigh den limistéar a bhfuil scáthú gorm agus an lipéid 'EG' air ar na mapaí taiscthe den tagairt BCGDR-DM-01 agus BCGDR-DM-02 a bhaineann le tagairt cheapaí 213.b.201, mar a thuiriscítear i gCuid II den Sceideal.
	All private rights within the area shaded blue and labelled 'EG' on the deposit map references BCGDR-DM-01 and BCGDR-DM-02 associated with plot reference 213.b.201, as described in Part II of the Schedule.
EH1 agus EH2	Gach ceart príobháideach laistigh den limistéar a bhfuil scáthú gorm agus na lipéid 'EH1 agus EH2' orthu ar an mapa taiscthe den tagairt BCGDR-DM-02 a bhaineann le tagairtí ceapaí 220.c.201 agus 220.b.202, mar a thuiriscítear i gCuid II den Sceideal.
EH1 and EH2	All private rights within the area shaded blue and labelled 'EH1 and EH2' on the deposit map reference BCGDR-DM-02 associated with plot references 220.c.201 and 220.b.202, as described in Part II of the Schedule.
EI1 agus EI3	Gach ceart príobháideach laistigh den limistéar a bhfuil scáthú gorm agus na lipéid 'EI1 agus EI3' orthu ar an mapa taiscthe den tagairt BCGDR-DM-02 a bhaineann le tagairt cheapaí 214.b.201, mar a thuiriscítear i gCuid II den Sceideal.
EI1 and EI3	All private rights within the area shaded blue and labelled 'EI1 and EI3' on the Deposit Map reference BCGDR-DM-02 associated with plot reference 214.b.201, as described in Part II of the Schedule.

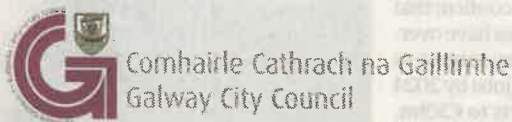
Tagairt Reference	Tuairisc Description
EI2	Gach ceart príobháideach laistigh den limistéar a bhfuil scáthú gorm agus an lipéid 'EI2' air ar an mapa taiscthe den tagairt BCGDR-DM-02 a bhaineann le tagairt cheapaí 214.a.201, mar a thuiriscítear i gCuid II den Sceideal.
	All private rights within the area shaded blue and labelled 'EI2' on the Deposit Map reference BCGDR-DM-02 associated with plot reference 214.a.201, as described in Part II of the Schedule.
EJ	Gach ceart príobháideach laistigh den limistéar a bhfuil scáthú gorm agus an lipéid 'EJ' air ar an mapa taiscthe den tagairt BCGDR-DM-02 a bhaineann le tagairt cheapaí 215.b.201, mar a thuiriscítear i gCuid II den Sceideal.
	All private rights within the area shaded blue and labelled 'EJ' on the deposit map reference BCGDR-DM-02 associated with plot reference 215.b.201, as described in Part II of the Schedule.
EK	Gach ceart príobháideach laistigh den limistéar a bhfuil scáthú gorm agus an lipéid 'EK' air ar an mapa taiscthe den tagairt BCGDR-DM-02 a bhaineann le tagairt cheapaí 207.b.201, mar a thuiriscítear i gCuid II den Sceideal.
	All private rights within the area shaded blue and labelled 'EK' on the deposit map reference BCGDR-DM-02 associated with plot reference 207.b.201, as described in Part II of the Schedule.
EL1 agus EL3	Gach ceart príobháideach laistigh den limistéar a bhfuil scáthú gorm agus na lipéid 'EL1 agus EL3' orthu ar an mapa taiscthe den tagairt BCGDR-DM-02 a bhaineann le tagairt cheapaí 216.b.201, mar a thuiriscítear i gCuid II den Sceideal.
EL1 and EL3	All private rights within the area shaded blue and labelled 'EL1 and EL3' on the deposit map reference BCGDR-DM-02 associated with plot reference 216.b.201, as described in Part II of the Schedule.
EL2	Gach ceart príobháideach laistigh den limistéar a bhfuil scáthú gorm agus an lipéid 'EL2' air ar an mapa taiscthe den tagairt BCGDR-DM-02 a bhaineann le tagairt cheapaí 216.b.201 mar a thuiriscítear i gCuid II den Sceideal.
	All private rights within the area shaded blue and labelled 'EL2' on the deposit map reference BCGDR-DM-02 associated with plot reference 216.b.201 as described in Part II of the Schedule.
EM1	Gach ceart príobháideach laistigh den limistéar a bhfuil scáthú gorm agus an lipéid 'EM1' air ar an mapa taiscthe den tagairt BCGDR-DM-02 a bhaineann le tagairt cheapaí 219.b.201, mar a thuiriscítear i gCuid II den Sceideal.
	All private rights within the area shaded blue and labelled 'EM1' on the deposit map reference BCGDR-DM-02 associated with plot references 219.b.201, as described in Part II of the Schedule.
EM2	Gach ceart príobháideach laistigh den limistéar a bhfuil scáthú gorm agus an lipéid 'EM2' air ar an mapa taiscthe den tagairt BCGDR-DM-02 a bhaineann le tagairtí ceapaí 219.b.202 agus 219.b.203, mar a thuiriscítear i gCuid II den Sceideal.
	All private rights within the area shaded blue and labelled 'EM2' on the deposit map reference BCGDR-DM-02 associated with plot references 219.b.202 and 219.b.203, as described in Part II of the Schedule.
EN	Gach ceart príobháideach, lena n-áirítear cearta margaidh, laistigh den limistéar a bhfuil scáthú gorm agus an lipéid 'EN' air ar an mapa taiscthe den tagairt BCGDR-DM-02 a bhaineann le tagairt cheapaí 221.a.201, mar a thuiriscítear i gCuid II den Sceideal.
	All private rights, including market rights, within the area shaded blue and labelled 'EN' on the deposit map reference BCGDR-DM-02 associated with plot reference 221.a.201, as described in Part II of the Schedule.
EO1	Gach ceart príobháideach laistigh den limistéar a bhfuil scáthú gorm agus an lipéid 'EO1' air ar an mapa taiscthe den tagairt BCGDR-DM-03 a bhaineann le tagairt cheapaí 222.b.201, mar a thuiriscítear i gCuid II den Sceideal.
	All private rights within the area shaded blue and labelled 'EO1' on the deposit map reference BCGDR-DM-03 associated with plot reference 222.b.201, as described in Part II of the Schedule.
EO2	Gach ceart príobháideach laistigh den limistéar a bhfuil scáthú gorm agus an lipéid 'EO2' air ar an mapa taiscthe den tagairt BCGDR-DM-03 a bhaineann le tagairt cheapaí 222.b.201, mar a thuiriscítear i gCuid II den Sceideal.
	All private rights within the area shaded blue and labelled 'EO2' on the deposit map reference BCGDR-DM-03 associated with plot reference 222.b.201, as described in Part II of the Schedule.
EP	Gach ceart príobháideach laistigh den limistéar a bhfuil scáthú gorm agus an lipéid 'EP' air ar an mapa taiscthe den tagairt BCGDR-DM-03 a bhaineann le tagairt cheapaí 230.b.201, mar a thuiriscítear i gCuid II den Sceideal.
	All private rights within the area shaded blue and labelled 'EP' on the deposit map reference BCGDR-DM-03 associated with plot reference 230.b.201, as described in Part II of the Schedule.

**SCEIDEAL CUID IV (ROINN C) (ar lean) / SCHEDULE PART IV (SECTION C) (continued)**

Tuairisc ar chearta príobháideacha a mbeidh srian sealadach á gcur leo nó a gcuirfear isteach orthu ar shlí eile. /  
Description of private rights to be restricted or otherwise interfered with.

Tagairt Reference	Tuairisc Description
EQ	Gach ceart príobháideach laistigh den limistéar a bhfuil scáthú gorm agus an lipéad 'EQ' air ar an mapa taiscthe den tagairt BCGDR-DM-03 a bhaineann le tagairt cheapaí 223.a.201, mar a thuiriscítear i gCuid II den Sceideal.
EQ	All private rights within the area shaded blue and labelled 'EQ' on the deposit map reference BCGDR-DM-03 associated with plot reference 223.a.201, as described in Part II of the Schedule.
ER1, ER2 agus ER3	Gach ceart príobháideach laistigh den limistéar a bhfuil scáthú gorm agus na lipéid 'ER1, ER2 agus ER3' orthu ar na mapaí taiscthe den tagairt BCGDR-DM-03, BCGDR-DM-04, BCGDR-DM-05 agus BCGDR-DM-06 a bhaineann le tagairtí ceapaí 225.e.201, 225.f.202 agus 225.g.203, mar a thuiriscítear i gCuid II den Sceideal.
ER1, ER2 agus ER3	All private rights within the area shaded blue and labelled 'ER1, ER2 and ER3' on the deposit map references BCGDR-DM-03, BCGDR-DM-04, BCGDR-DM-05 and BCGDR-DM-06 associated with plot references 225.e.201, 225.f.202 and 225.g.203, as described in Part II of the Schedule.

Tagairt Reference	Tuairisc Description
ES1 agus ES3	Gach ceart príobháideach laistigh den limistéar a bhfuil scáthú gorm agus na lipéid 'ES1 agus ES3' orthu ar na mapaí taiscthe den tagairt BCGDR-DM-05 agus BCGDR-DM-06 a bhaineann le tagairtí ceapaí 227.b.201 agus 227.b.202, mar a thuiriscítear i gCuid II den Sceideal.
ES1 agus ES3	All private rights within the area shaded blue and labelled 'ES1 and ES3' on the deposit map reference BCGDR-DM-05 and BCGDR-DM-06 associated with plot references 227.b.201 and 227.b.202, as described in Part II of the Schedule.
ES2	Gach ceart príobháideach laistigh den limistéar a bhfuil scáthú gorm agus an lipéad 'ES2' air ar an mapa taiscthe den tagairt BCGDR-DM-05 a bhaineann le tagairt cheapaí 227.b.201, mar a thuiriscítear i gCuid II den Sceideal.
ES2	All private rights within the area shaded blue and labelled 'ES2' on the deposit map reference BCGDR-DM-05 associated with plot reference 227.b.201, as described in Part II of the Schedule.



Riailtas na hÉireann  
Government of Ireland

Tionscadal Éireann  
Project Ireland  
**2040**

BUSCONNECTS GAILLIMH: FORBAIRT BHÓTHAR BHAILE ÁTHA CLIATH / BUSCONNECTS GALWAY: DUBLIN ROAD DEVELOPMENT

For all your Planning,  
Legal & Public Notices

Contact:  
**091-536222**

email:  
**sales@ctribune.ie**

Website:  
**www.connachttribune.ie**

