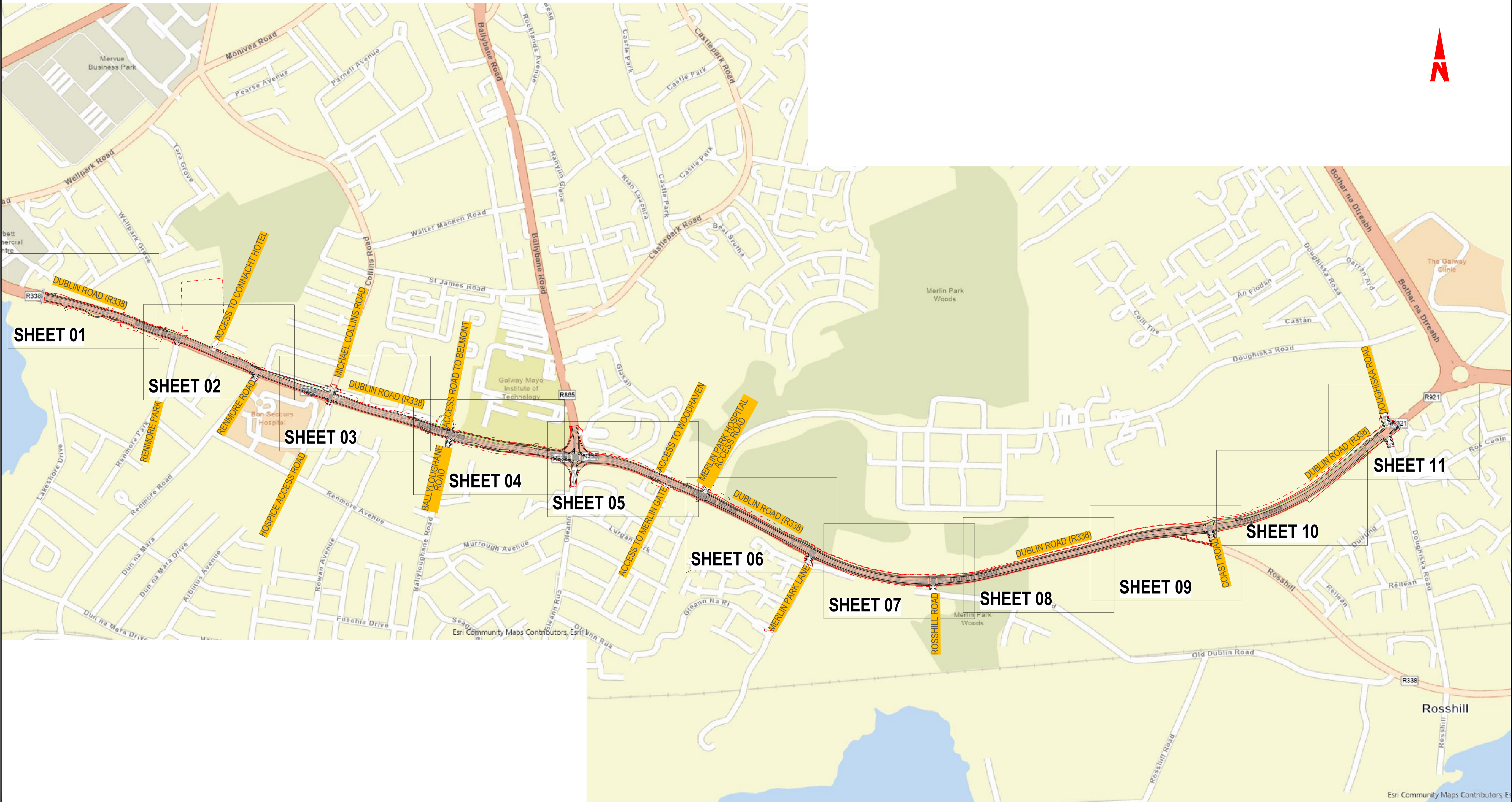
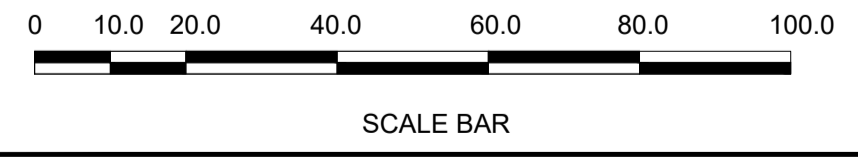


Utilities



R:\22\Projects\22407 - BusConnects Galway - Dublin Road\00_GENV\02_Drawing\BCDR-BTL-UTL_UC-ZZ-DR-CU-00000_Combined Existing Utility Records-Keyplan.dwg

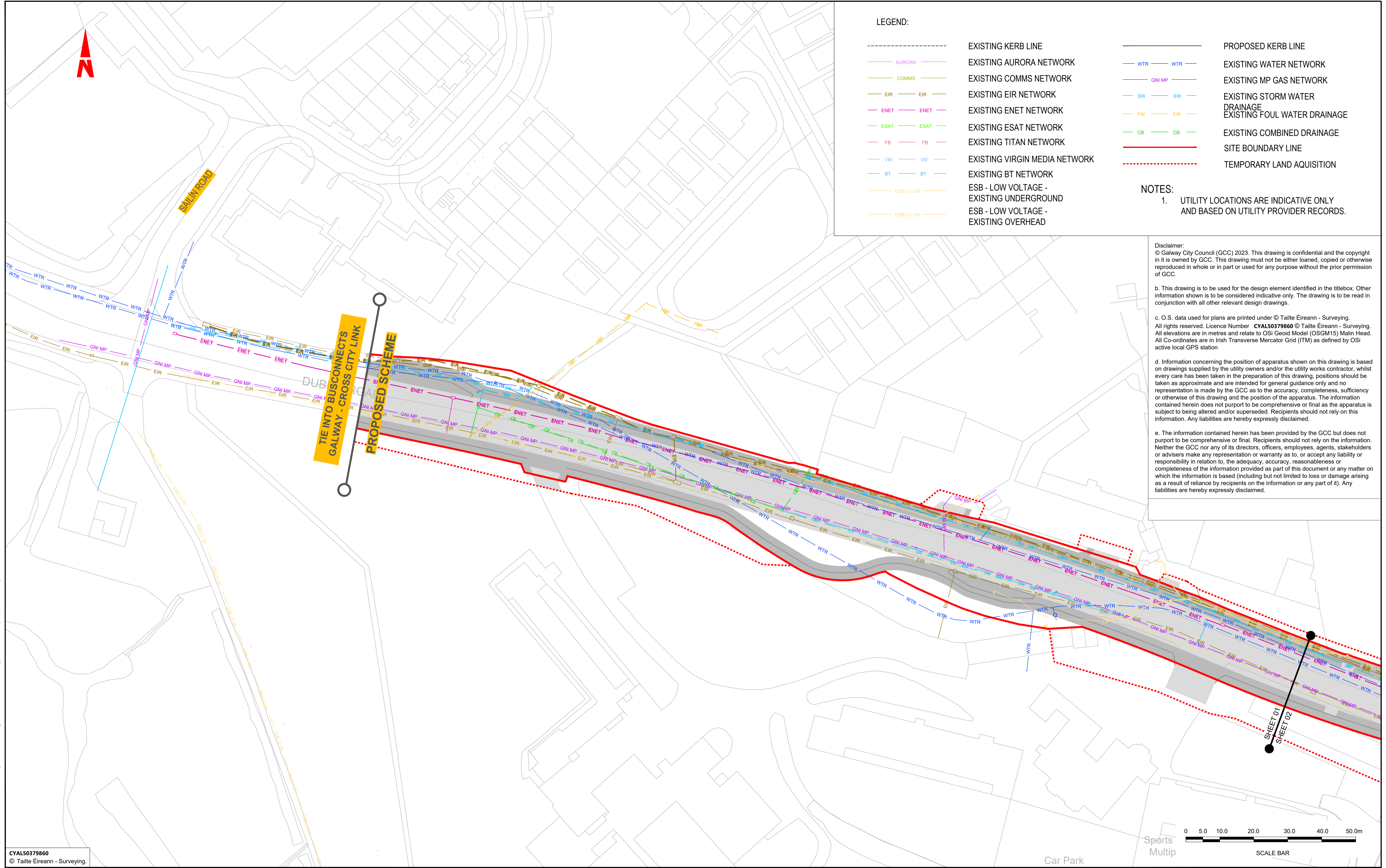
CYAL50379860
© Tailte Éireann - Surveying.




Notes:
DO NOT SCALE, use figured dimensions only.
All levels are referred to Ordnance Survey Datum, Malin Head.
This drawing is the property of Barry Transportation. It is a confidential document and must not be copied, used, or its contents divulged without prior written consent. This document should not be relied on or used in circumstances other than those for which it was originally prepared. Barry Transportation accepts no responsibility for this document to any other party other than the party by whom it was commissioned.

Rev.	Date	Drawn	Description	Chk'd	Appr.
001	08.12.24	GW	ISSUE FOR PLANNING	SOL	JN

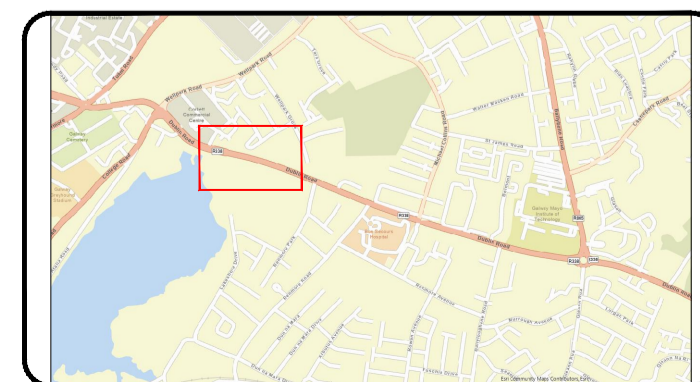
Project Title: BUSCONNECTS GALWAY : DUBLIN ROAD		Status: A1
Drawing Title: COMBINED EXISTING UTILITIES RECORD KEY PLAN SHEET 01 OF 01		Rev: C01
Designed: GW	Drawing No. BCGDR-BTL-UTL_UC-ZZ-DR-CU-00000	
Drawn: GW	Scale at A1: 1:5000	
Approved: JN	Date: OCTOBER 2024	
Reviewed: JN		



Tionscadal Éireann Project Ireland 2040

BUS CONNECTS GALWAY
SUSTAINABLE TRANSPORT FOR A BETTER CITY.

NTA
Údarás Náisiúnta Iompair
National Transport Authority



BARRY TRANSPORTATION

egis

Notes:

DO NOT SCALE, use figured dimensions only.
All levels are referred to Ordnance Survey Datum, Malin Head.

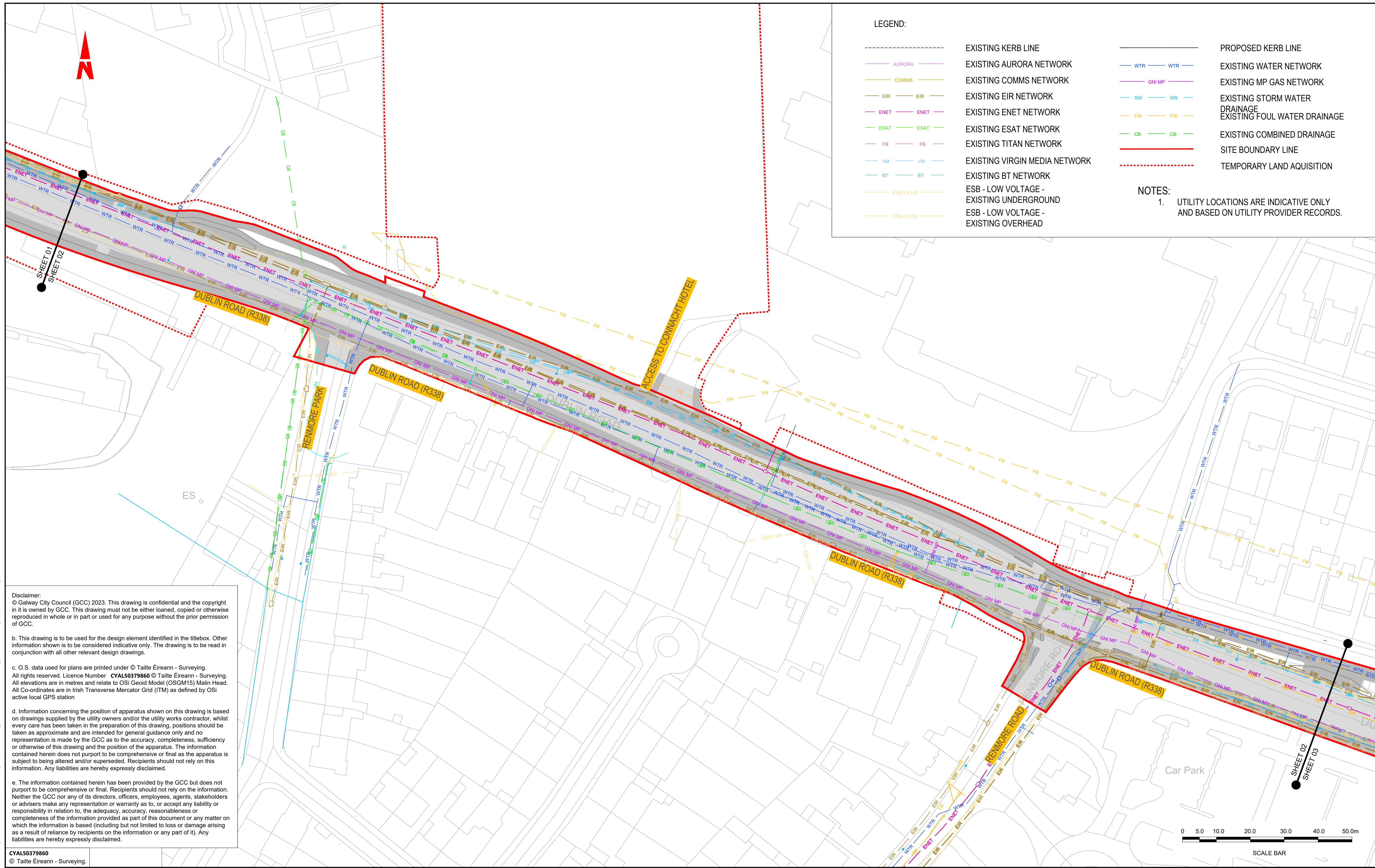
This drawing is the property of Barry Transportation. It is a confidential document and must not be copied, used, or its contents divulged without prior written consent. This document should not be relied on or used in circumstances other than those for which it was originally prepared. Barry Transportation accepts no responsibility for this document to any other party other than the party by whom it was commissioned.

Rev.	Date	Drawn	Description	Chk'd	Appr.
001	08.12.24	GW	ISSUE FOR PLANNING	SOL	JN

Project Title: BUSCONNECTS GALWAY: DUBLIN ROAD		Status: A1
Drawing Title: COMBINED EXISTING UTILITIES RECORD SHEET 1 OF 11		Rev: C01
Designed: AC	Drawing No: BCGDR-BTL-UTL_UC-ZZ-DR-CU-00001	
Drawn: AC	Scale at A1: 1:500	
Approved: JN	Date: OCT 2023	
Reviewed: SOL		

File Name: R:\22\Projects\22407 - BusConnects Galway - Dublin Road\00_GENV\02_Drawing\BCGDR-BTL-UTL_UC-ZZ-DR-CU-00001-0011_Combined Existing Utilities Records.dwg

CYAL50379860
© Tailte Éireann - Surveying.



LEGEND:

- | | | | |
|-----|--|-----|-------------------------------|
| --- | EXISTING KERB LINE | --- | PROPOSED KERB LINE |
| --- | EXISTING AURORA NETWORK | --- | EXISTING WATER NETWORK |
| --- | EXISTING COMMS NETWORK | --- | EXISTING MP GAS NETWORK |
| --- | EXISTING EIR NETWORK | --- | EXISTING STORM WATER DRAINAGE |
| --- | EXISTING ENET NETWORK | --- | EXISTING FOUL WATER DRAINAGE |
| --- | EXISTING ESAT NETWORK | --- | EXISTING COMBINED DRAINAGE |
| --- | EXISTING TITAN NETWORK | --- | SITE BOUNDARY LINE |
| --- | EXISTING VIRGIN MEDIA NETWORK | --- | TEMPORARY LAND ACQUISITION |
| --- | EXISTING BT NETWORK | | |
| --- | ESB - LOW VOLTAGE - EXISTING UNDERGROUND | | |
| --- | ESB - LOW VOLTAGE - EXISTING OVERHEAD | | |

NOTES:
 1. UTILITY LOCATIONS ARE INDICATIVE ONLY AND BASED ON UTILITY PROVIDER RECORDS.

Disclaimer:
 © Galway City Council (GCC) 2023. This drawing is confidential and the copyright in it is owned by GCC. This drawing must not be either loaned, copied or otherwise reproduced in whole or in part or used for any purpose without the prior permission of GCC.

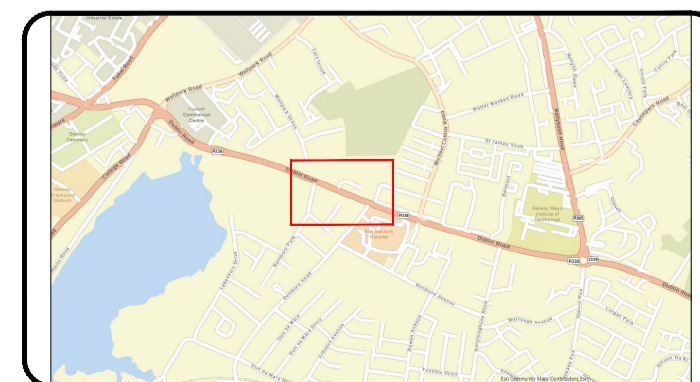
b. This drawing is to be used for the design element identified in the titlebox. Other information shown is to be considered indicative only. The drawing is to be read in conjunction with all other relevant design drawings.

c. O.S. data used for plans are printed under © Tailte Éireann - Surveying. All rights reserved. Licence Number **CYAL50379860** © Tailte Éireann - Surveying. All elevations are in metres and relate to OSi Geoid Model (OSGM15) Malin Head. All Co-ordinates are in Irish Transverse Mercator Grid (ITM) as defined by OSi active local GPS station

d. Information concerning the position of apparatus shown on this drawing is based on drawings supplied by the utility owners and/or the utility works contractor, whilst every care has been taken in the preparation of this drawing, positions should be taken as approximate and are intended for general guidance only and no representation is made by the GCC as to the accuracy, completeness, sufficiency or otherwise of this drawing and the position of the apparatus. The information contained herein does not purport to be comprehensive or final as the apparatus is subject to being altered and/or superseded. Recipients should not rely on this information. Any liabilities are hereby expressly disclaimed.

e. The information contained herein has been provided by the GCC but does not purport to be comprehensive or final. Recipients should not rely on the information. Neither the GCC nor any of its directors, officers, employees, agents, stakeholders or advisers make any representation or warranty as to, or accept any liability or responsibility in relation to, the adequacy, accuracy, reasonableness or completeness of the information provided as part of this document or any matter on which the information is based (including but not limited to loss or damage arising as a result of reliance by recipients on the information or any part of it). Any liabilities are hereby expressly disclaimed.

CYAL50379860
 © Tailte Éireann - Surveying.

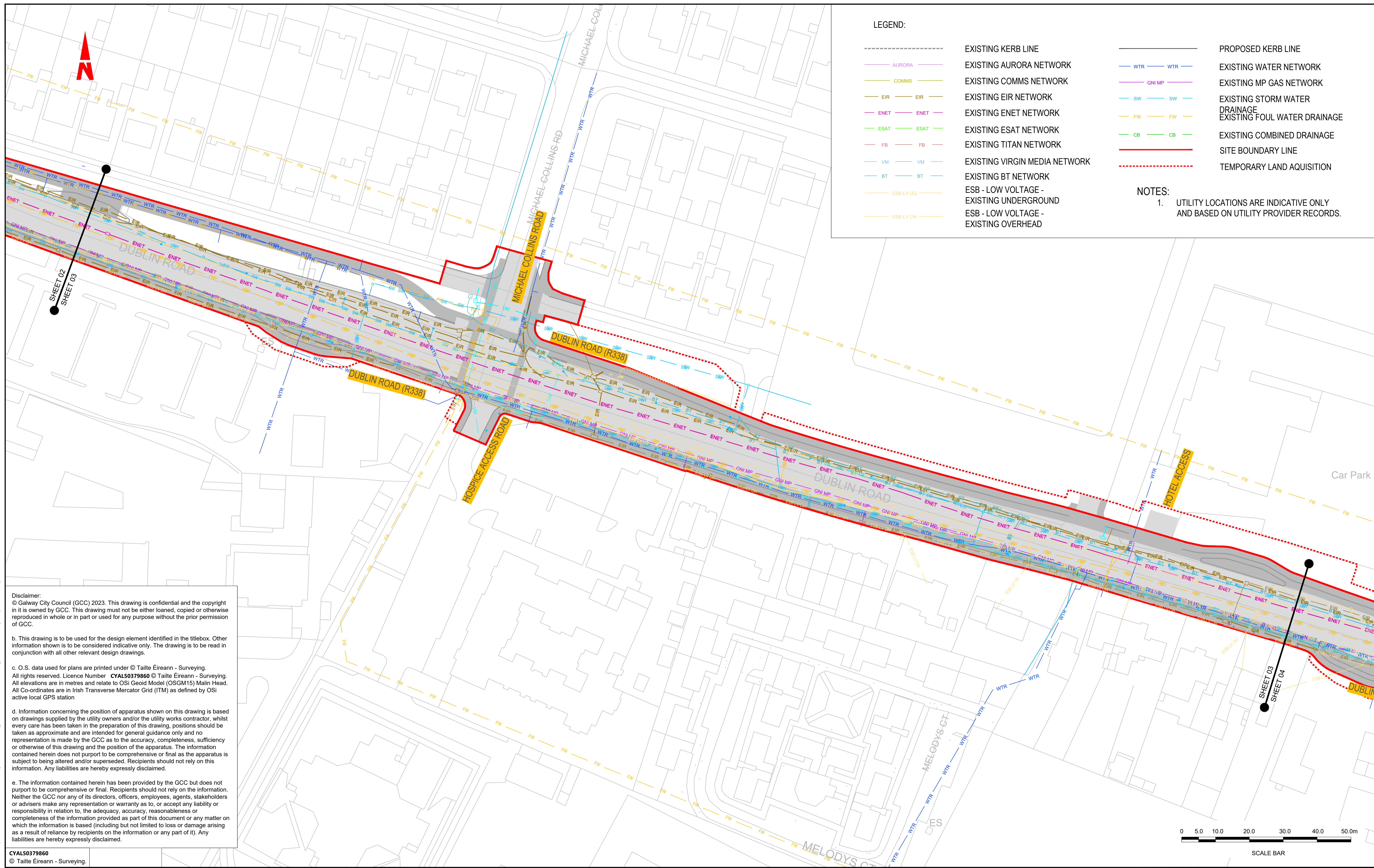


Notes:
 DO NOT SCALE, use figured dimensions only.
 All levels are referred to Ordnance Survey Datum, Malin Head.
 This drawing is the property of Barry Transportation. It is a confidential document and must not be copied, used, or its contents divulged without prior written consent. This document should not be relied on or used in circumstances other than those for which it was originally prepared. Barry Transportation accepts no responsibility for this document to any other party other than the party by whom it was commissioned.

Rev.	Date	Drawn	Description	Chk'd	Appr.
001	08.12.24	GW	ISSUE FOR PLANNING	SOL	JN

Project Title: BUSCONNECTS GALWAY: DUBLIN ROAD		Status: A1
Drawing Title: COMBINED EXISTING UTILITIES RECORD SHEET 2 OF 11		Rev: C01
Designed: AC	Drawing No: BCGDR-BTL-UTL_UC-ZZ-DR-CU-00002	
Drawn: AC	Scale at A1: 1:500	
Approved: JN	Date: OCT 2023	
Reviewed: SOL		

File Name: R:\22\Projects\22407 - BusConnects Galway - Dublin Road\00_GENV20_Drawing\CGDR-BTL-UTL_UC-ZZ-DR-CU-0001-0011_Combined Existing Utilities Records.dwg



Disclaimer:
 © Galway City Council (GCC) 2023. This drawing is confidential and the copyright in it is owned by GCC. This drawing must not be either loaned, copied or otherwise reproduced in whole or in part or used for any purpose without the prior permission of GCC.

b. This drawing is to be used for the design element identified in the titlebox. Other information shown is to be considered indicative only. The drawing is to be read in conjunction with all other relevant design drawings.

c. O.S. data used for plans are printed under © Tailte Éireann - Surveying. All rights reserved. Licence Number **CYAL50379860** © Tailte Éireann - Surveying. All elevations are in metres and relate to OSi Geoid Model (OSGM15) Malin Head. All Co-ordinates are in Irish Transverse Mercator Grid (ITM) as defined by OSi active local GPS station

d. Information concerning the position of apparatus shown on this drawing is based on drawings supplied by the utility owners and/or the utility works contractor, whilst every care has been taken in the preparation of this drawing, positions should be taken as approximate and are intended for general guidance only and no representation is made by the GCC as to the accuracy, completeness, sufficiency or otherwise of this drawing and the position of the apparatus. The information contained herein does not purport to be comprehensive or final as the apparatus is subject to being altered and/or superseded. Recipients should not rely on this information. Any liabilities are hereby expressly disclaimed.

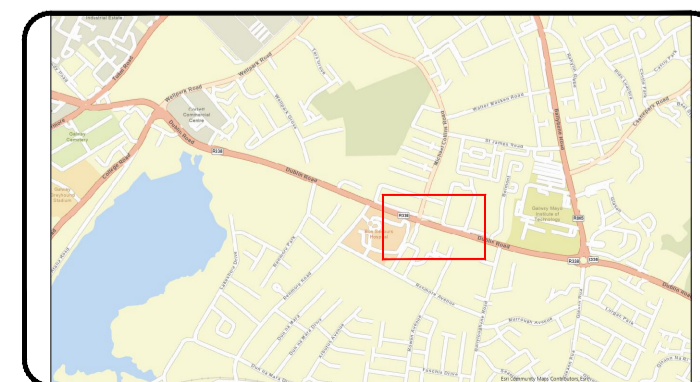
e. The information contained herein has been provided by the GCC but does not purport to be comprehensive or final. Recipients should not rely on the information. Neither the GCC nor any of its directors, officers, employees, agents, stakeholders or advisers make any representation or warranty as to, or accept any liability or responsibility in relation to, the adequacy, accuracy, reasonableness or completeness of the information provided as part of this document or any matter on which the information is based (including but not limited to loss or damage arising as a result of reliance by recipients on the information or any part of it). Any liabilities are hereby expressly disclaimed.

CYAL50379860
 © Tailte Éireann - Surveying.

Tionscaldal Éireann Project Ireland 2040

BUS CONNECTS GALWAY
SUSTAINABLE TRANSPORT FOR A BETTER CITY.

NTA
Údarás Náisiúnta Iompair
National Transport Authority



BARRY TRANSPORTATION

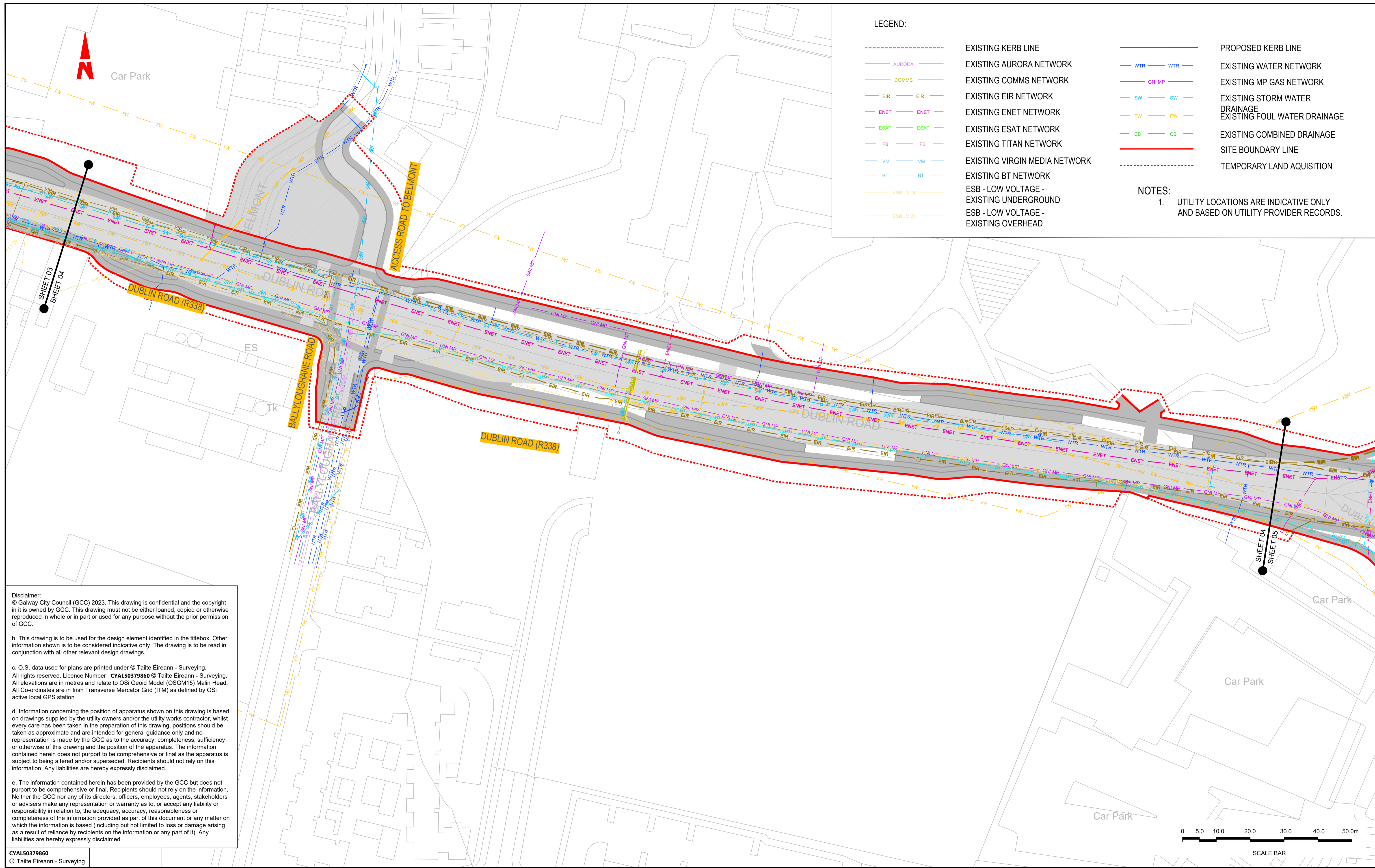
egis

Notes:
 DO NOT SCALE, use figured dimensions only.
 All levels are referred to Ordnance Survey Datum, Malin Head.
 This drawing is the property of Barry Transportation. It is a confidential document and must not be copied, used, or its contents divulged without prior written consent. This document should not be relied on or used in circumstances other than those for which it was originally prepared. Barry Transportation accepts no responsibility for this document to any other party other than the party by whom it was commissioned.

Rev.	Date	Drawn	Description	Chk'd	Appr.
001	08.12.24	GW	ISSUE FOR PLANNING	SOL	JN

Project Title:	BUSCONNECTS GALWAY: DUBLIN ROAD	Status:	A1
Drawing Title:	COMBINED EXISTING UTILITIES RECORD SHEET 3 OF 11	Rev:	C01
Designed: AC	Drawn: AC	Drawing No.:	BCGDR-BTL-UTL_UC-ZZ-DR-CU-00003
Approved: JN	Reviewed: SOL	Scale at A1:	1:500
		Date:	OCT 2023

File Name: R:\22\Projects\22407 - BusConnects Galway - Dublin Road\00_GEN\020_Drawing\BCGDR-BTL-UTL_UC-ZZ-DR-CU-00003_Combined Existing Utilities Records.dwg



Disclaimer:
© Galway City Council (GCC) 2023. This drawing is confidential and the copyright in it is owned by GCC. This drawing must not be either loaned, copied or otherwise reproduced in whole or in part or used for any purpose without the prior permission of GCC.

b. This drawing is to be used for the design element identified in the titlebox. Other information shown is to be considered indicative only. The drawing is to be read in conjunction with all other relevant design drawings.

c. O.S. data used for plans are printed under © Tailte Éireann - Surveying. All rights reserved. Licence Number **CYAL50379860** © Tailte Éireann - Surveying. All elevations are in metres and relate to OSi Geoid Model (OSGM15) Malin Head. All Co-ordinates are in Irish Transverse Mercator Grid (ITM) as defined by OSi active local GPS station

d. Information concerning the position of apparatus shown on this drawing is based on drawings supplied by the utility owners and/or the utility works contractor, whilst every care has been taken in the preparation of this drawing, positions should be taken as approximate and are intended for general guidance only and no representation is made by the GCC as to the accuracy, completeness, sufficiency or otherwise of this drawing and the position of the apparatus. The information contained herein does not purport to be comprehensive or final as the apparatus is subject to being altered and/or superseded. Recipients should not rely on this information. Any liabilities are hereby expressly disclaimed.

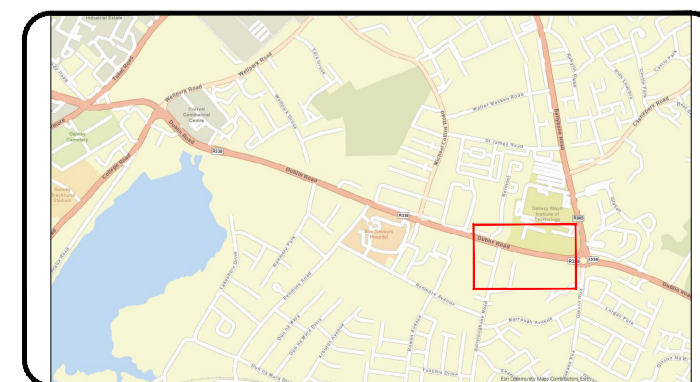
e. The information contained herein has been provided by the GCC but does not purport to be comprehensive or final. Recipients should not rely on the information. Neither the GCC nor any of its directors, officers, employees, agents, stakeholders or advisers make any representation or warranty as to, or accept any liability or responsibility in relation to, the adequacy, accuracy, reasonableness or completeness of the information provided as part of this document or any matter on which the information is based (including but not limited to loss or damage arising as a result of reliance by recipients on the information or any part of it). Any liabilities are hereby expressly disclaimed.

CYAL50379860
© Tailte Éireann - Surveying.

Tionscald Éireann Project Ireland 2040

BUS CONNECTS GALWAY
SUSTAINABLE TRANSPORT FOR A BETTER CITY.

NTA
Údarás Náisiúnta Iompair
National Transport Authority



BARRY TRANSPORTATION

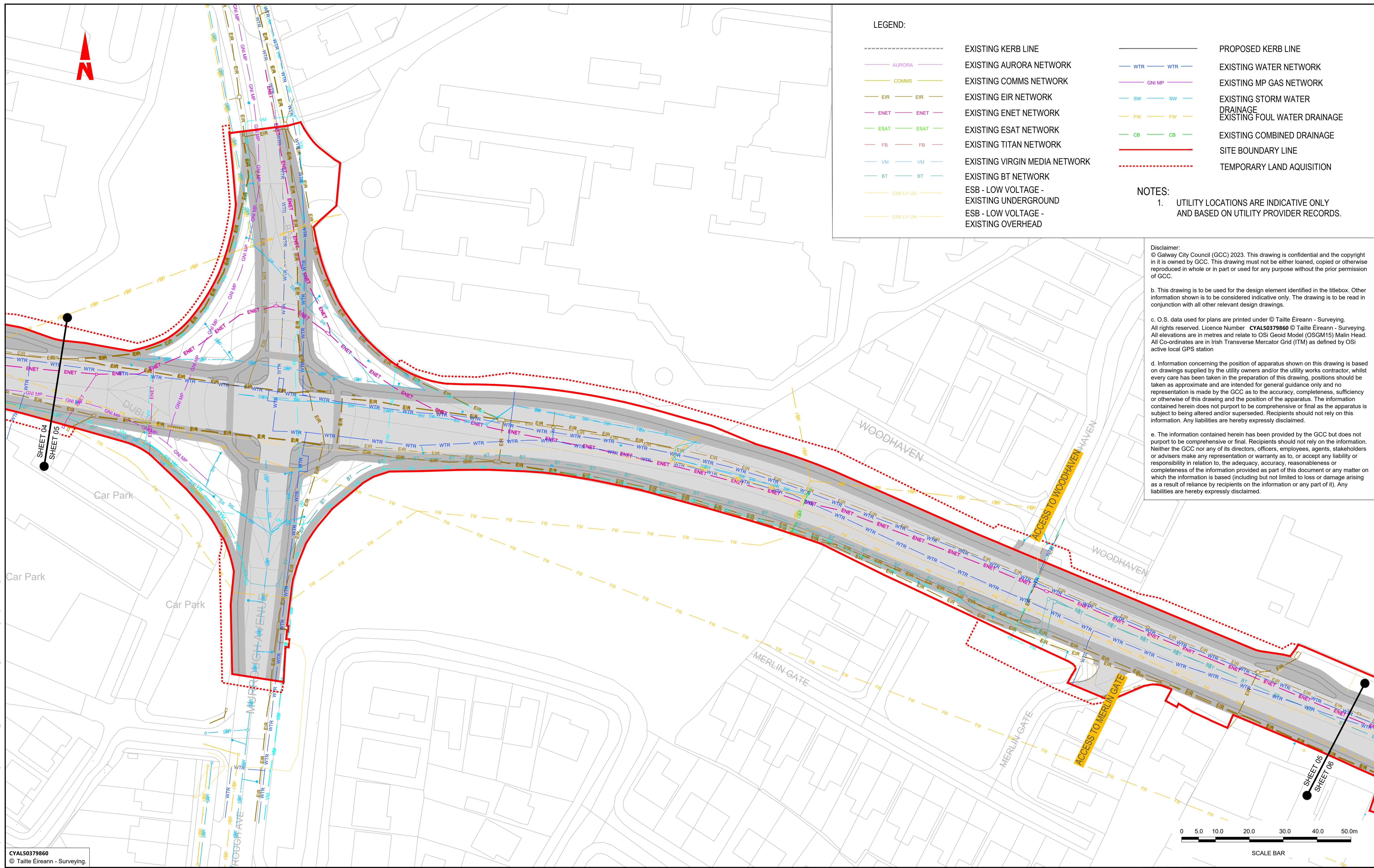
egis

Notes:
DO NOT SCALE, use figured dimensions only. All levels are referred to Ordnance Survey Datum, Malin Head.
This drawing is the property of Barry Transportation. It is a confidential document and must not be copied, used, or its contents divulged without prior written consent. This document should not be relied on or used in circumstances other than those for which it was originally prepared. Barry Transportation accepts no responsibility for this document to any other party other than the party by whom it was commissioned.

Rev.	Date	Drawn	Description	Chk'd	Appr.
001	08.12.24	GW	ISSUE FOR PLANNING	SOL	JN

Project Title: BUSCONNECTS GALWAY: DUBLIN ROAD		Status: A1
Drawing Title: COMBINED EXISTING UTILITIES RECORD SHEET 4 OF 11		Rev: C01
Designed: AC	Drawing No: BCGDR-BTL-UTL_UC-ZZ-DR-CU-00004	
Drawn: AC	Scale at A1: 1:500	
Approved: JN	Date: OCT 2023	
Reviewed: SOL		

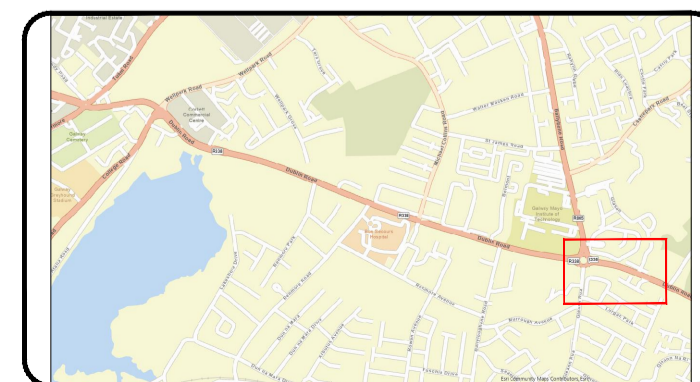
File Name: R:\22\Projects\22407 - BusConnects Galway - Dublin Road\00_GEN\020_Drawing\BCGDR-BTL-UTL_UC-ZZ-DR-CU-00001_Combined Existing Utilities.dwg



Tionscadal Éireann Project Ireland 2040

BUS CONNECTS GALWAY
SUSTAINABLE TRANSPORT FOR A BETTER CITY.

NTA
Údarás Náisiúnta Iompair
National Transport Authority



BARRY TRANSPORTATION

egis

Notes:

DO NOT SCALE, use figured dimensions only. All levels are referred to Ordnance Survey Datum, Malin Head.

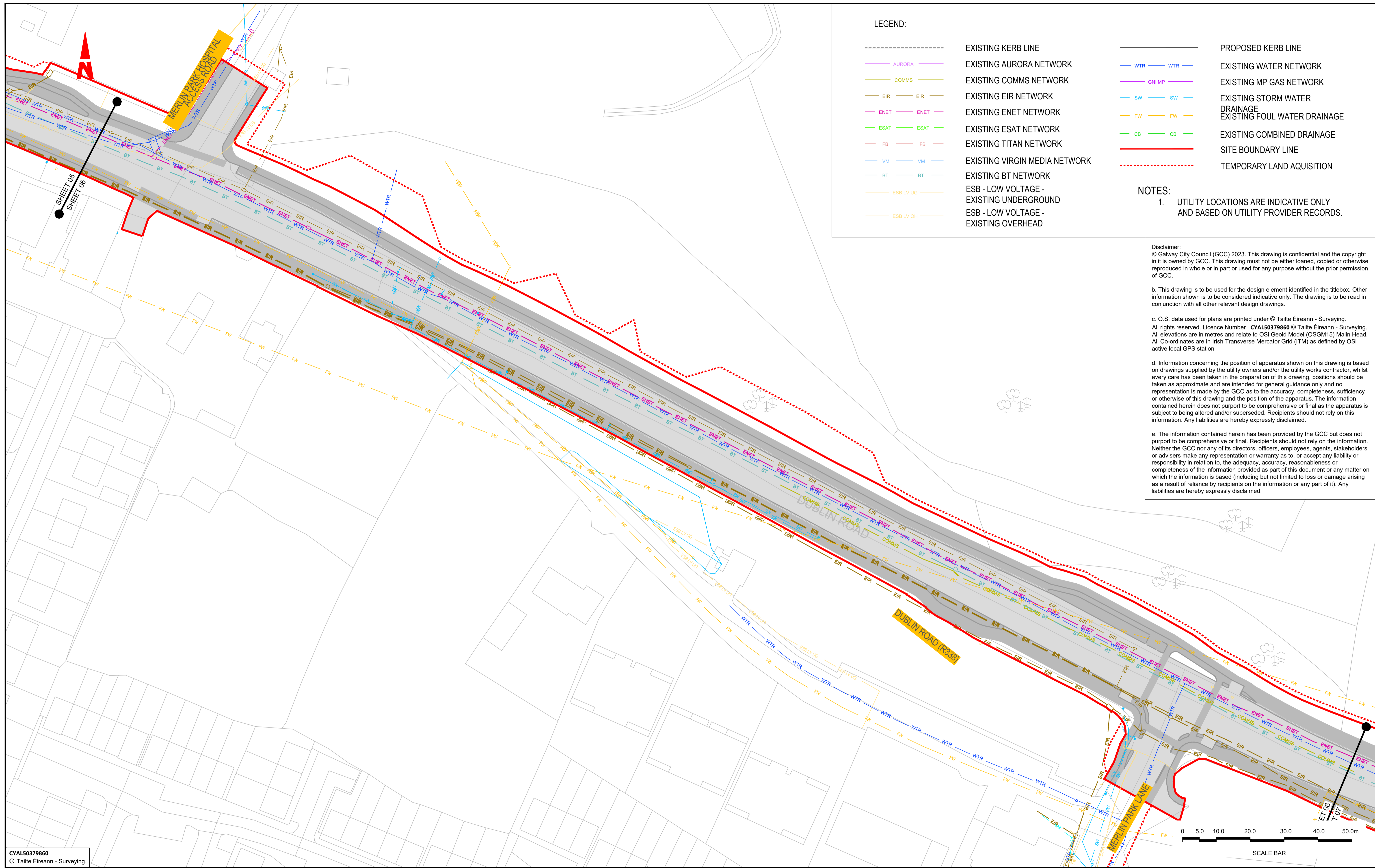
This drawing is the property of Barry Transportation. It is a confidential document and must not be copied, used, or its contents divulged without prior written consent. This document should not be relied on or used in circumstances other than those for which it was originally prepared. Barry Transportation accepts no responsibility for this document to any other party other than the party by whom it was commissioned.

Rev.	Date	Drawn	Description	Chk'd	Appr.
001	08.12.24	GW	ISSUE FOR PLANNING	SOL	JN

Project Title: BUSCONNECTS GALWAY: DUBLIN ROAD		Status: A1
Drawing Title: COMBINED EXISTING UTILITIES RECORD SHEET 5 OF 11		Rev: C01
Designed: AC	Drawn: AC	Reviewed: SOL
Approved: JN	Scale at A1: 1:500	Date: OCT 2023
Drawing No: BCGDR-BTL-UTL_UC-ZZ-DR-CU-00005		

File Name: R:\22\Projects\22407 - BusConnects Galway - Dublin Road\00_GENV\02_Drawing\BCGDR-BTL-UTL_UC-ZZ-DR-CU-0001-0011_Combined Existing Utilities Records.dwg

CYAL50379860
© Tailte Éireann - Surveying.



LEGEND:

- | | | | |
|-----|--|-----|-------------------------------|
| --- | EXISTING KERB LINE | --- | PROPOSED KERB LINE |
| --- | EXISTING AURORA NETWORK | --- | EXISTING WATER NETWORK |
| --- | EXISTING COMMS NETWORK | --- | EXISTING MP GAS NETWORK |
| --- | EXISTING EIR NETWORK | --- | EXISTING STORM WATER DRAINAGE |
| --- | EXISTING ENET NETWORK | --- | EXISTING FOUL WATER DRAINAGE |
| --- | EXISTING ESAT NETWORK | --- | EXISTING COMBINED DRAINAGE |
| --- | EXISTING TITAN NETWORK | --- | SITE BOUNDARY LINE |
| --- | EXISTING VIRGIN MEDIA NETWORK | --- | TEMPORARY LAND ACQUISITION |
| --- | EXISTING BT NETWORK | | |
| --- | ESB - LOW VOLTAGE - EXISTING UNDERGROUND | | |
| --- | ESB - LOW VOLTAGE - EXISTING OVERHEAD | | |

NOTES:
 1. UTILITY LOCATIONS ARE INDICATIVE ONLY AND BASED ON UTILITY PROVIDER RECORDS.

Disclaimer:
 © Galway City Council (GCC) 2023. This drawing is confidential and the copyright in it is owned by GCC. This drawing must not be either loaned, copied or otherwise reproduced in whole or in part or used for any purpose without the prior permission of GCC.

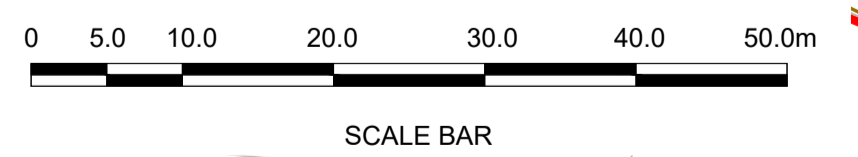
b. This drawing is to be used for the design element identified in the titlebox. Other information shown is to be considered indicative only. The drawing is to be read in conjunction with all other relevant design drawings.

c. O.S. data used for plans are printed under © Tailte Éireann - Surveying. All rights reserved. Licence Number **CYAL50379860** © Tailte Éireann - Surveying. All elevations are in metres and relate to OSi Geoid Model (OSGM15) Malin Head. All Co-ordinates are in Irish Transverse Mercator Grid (ITM) as defined by OSi active local GPS station

d. Information concerning the position of apparatus shown on this drawing is based on drawings supplied by the utility owners and/or the utility works contractor, whilst every care has been taken in the preparation of this drawing, positions should be taken as approximate and are intended for general guidance only and no representation is made by the GCC as to the accuracy, completeness, sufficiency or otherwise of this drawing and the position of the apparatus. The information contained herein does not purport to be comprehensive or final as the apparatus is subject to being altered and/or superseded. Recipients should not rely on this information. Any liabilities are hereby expressly disclaimed.

e. The information contained herein has been provided by the GCC but does not purport to be comprehensive or final. Recipients should not rely on the information. Neither the GCC nor any of its directors, officers, employees, agents, stakeholders or advisers make any representation or warranty as to, or accept any liability or responsibility in relation to, the adequacy, accuracy, reasonableness or completeness of the information provided as part of this document or any matter on which the information is based (including but not limited to loss or damage arising as a result of reliance by recipients on the information or any part of it). Any liabilities are hereby expressly disclaimed.

CYAL50379860
 © Tailte Éireann - Surveying.



Tionscald Éireann Project Ireland 2040

BUS CONNECTS GALWAY
 SUSTAINABLE TRANSPORT FOR A BETTER CITY.

NTA
 Údarás Náisiúnta Iompair
 National Transport Authority

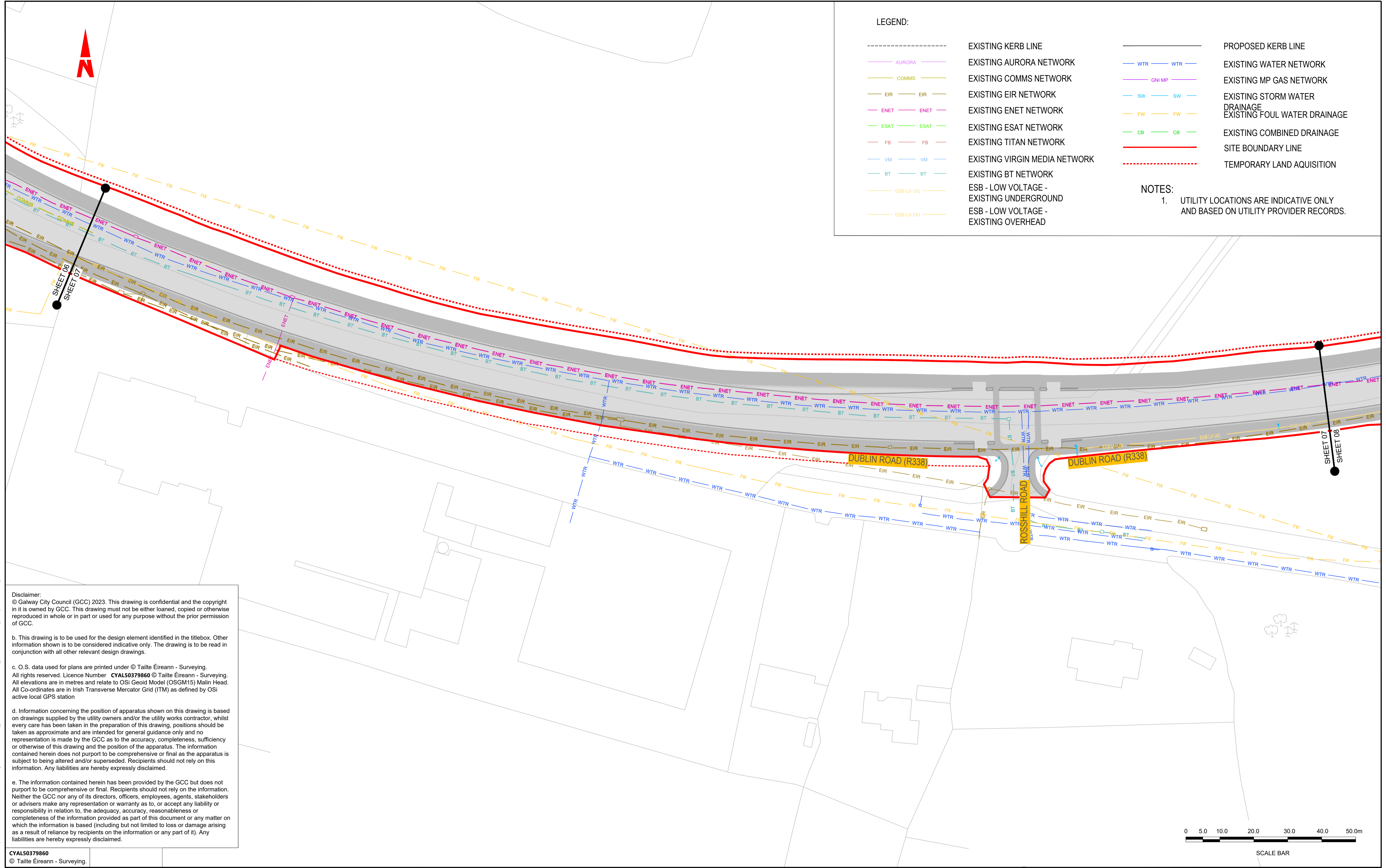


Notes:
 DO NOT SCALE, use figured dimensions only.
 All levels are referred to Ordnance Survey Datum, Malin Head.
 This drawing is the property of Barry Transportation. It is a confidential document and must not be copied, used, or its contents divulged without prior written consent. This document should not be relied on or used in circumstances other than those for which it was originally prepared. Barry Transportation accepts no responsibility for this document to any other party other than the party by whom it was commissioned.

Rev.	Date	Drawn	Description	Chk'd	Appr.
001	08.12.24	GW	ISSUE FOR PLANNING	SOL	JN

Project Title: BUSCONNECTS GALWAY: DUBLIN ROAD		Status: A1
Drawing Title: COMBINED EXISTING UTILITIES RECORD SHEET 6 OF 11		Rev: C01
Designed: AC	Drawn No: BCGDR-BTL-UTL_UC-ZZ-DR-CU-00006	
Drawn: AC	Scale at A1: 1:500	
Approved: JN	Date: OCT 2023	
Reviewed: SOL		

File Name: R:322\Projects\22407 - BusConnects Galway - Dublin Road\00_GENV020_Drawing\BCDR-BTL-UTL_UC-ZZ-DR-CU-0001-0011_Combined Existing Utilities Records.dwg



LEGEND:

- | | | | |
|--|--|--|-------------------------------|
| | EXISTING KERB LINE | | PROPOSED KERB LINE |
| | EXISTING AURORA NETWORK | | EXISTING WATER NETWORK |
| | EXISTING COMMS NETWORK | | EXISTING MP GAS NETWORK |
| | EXISTING EIR NETWORK | | EXISTING STORM WATER DRAINAGE |
| | EXISTING ENET NETWORK | | EXISTING FOUL WATER DRAINAGE |
| | EXISTING ESAT NETWORK | | EXISTING COMBINED DRAINAGE |
| | EXISTING TITAN NETWORK | | SITE BOUNDARY LINE |
| | EXISTING VIRGIN MEDIA NETWORK | | TEMPORARY LAND ACQUISITION |
| | EXISTING BT NETWORK | | |
| | ESB - LOW VOLTAGE - EXISTING UNDERGROUND | | |
| | ESB - LOW VOLTAGE - EXISTING OVERHEAD | | |

NOTES:
 1. UTILITY LOCATIONS ARE INDICATIVE ONLY AND BASED ON UTILITY PROVIDER RECORDS.

Disclaimer:
 © Galway City Council (GCC) 2023. This drawing is confidential and the copyright in it is owned by GCC. This drawing must not be either loaned, copied or otherwise reproduced in whole or in part or used for any purpose without the prior permission of GCC.

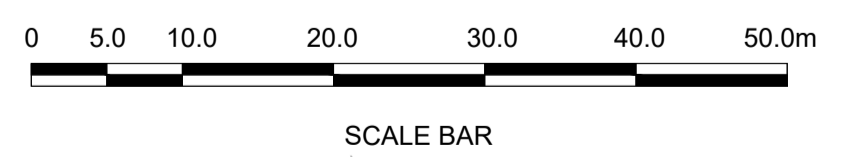
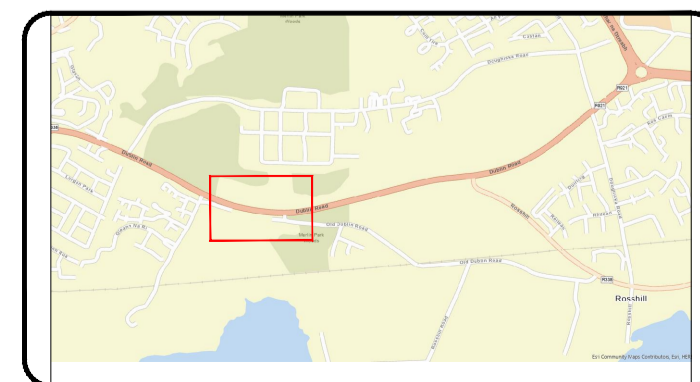
b. This drawing is to be used for the design element identified in the titlebox. Other information shown is to be considered indicative only. The drawing is to be read in conjunction with all other relevant design drawings.

c. O.S. data used for plans are printed under © Tailte Éireann - Surveying. All rights reserved. Licence Number **CYAL50379860** © Tailte Éireann - Surveying. All elevations are in metres and relate to OSI Geoid Model (OSGM15) Malin Head. All Co-ordinates are in Irish Transverse Mercator Grid (ITM) as defined by OSI active local GPS station

d. Information concerning the position of apparatus shown on this drawing is based on drawings supplied by the utility owners and/or the utility works contractor, whilst every care has been taken in the preparation of this drawing, positions should be taken as approximate and are intended for general guidance only and no representation is made by the GCC as to the accuracy, completeness, sufficiency or otherwise of this drawing and the position of the apparatus. The information contained herein does not purport to be comprehensive or final as the apparatus is subject to being altered and/or superseded. Recipients should not rely on this information. Any liabilities are hereby expressly disclaimed.

e. The information contained herein has been provided by the GCC but does not purport to be comprehensive or final. Recipients should not rely on the information. Neither the GCC nor any of its directors, officers, employees, agents, stakeholders or advisers make any representation or warranty as to, or accept any liability or responsibility in relation to, the adequacy, accuracy, reasonableness or completeness of the information provided as part of this document or any matter on which the information is based (including but not limited to loss or damage arising as a result of reliance by recipients on the information or any part of it). Any liabilities are hereby expressly disclaimed.

CYAL50379860
 © Tailte Éireann - Surveying.

Notes:
 DO NOT SCALE, use figured dimensions only.
 All levels are referred to Ordnance Survey Datum, Malin Head.
 This drawing is the property of Barry Transportation. It is a confidential document and must not be copied, used, or its contents divulged without prior written consent. This document should not be relied on or used in circumstances other than those for which it was originally prepared. Barry Transportation accepts no responsibility for this document to any other party other than the party by whom it was commissioned.

Rev.	Date	Drawn	Description	Chk'd	Appr.
001	08.12.24	GW	ISSUE FOR PLANNING	SOL	JN

Project Title: BUSCONNECTS GALWAY: DUBLIN ROAD		Status: A1
Drawing Title: COMBINED EXISTING UTILITIES RECORD SHEET 7 OF 11		Rev: C01
Designed: AC	Drawing No. BCGDR-BTL-UTL_UC-ZZ-DR-CU-00007	
Drawn: AC	Scale at A1: 1:500	
Approved: JN	Date: OCT 2023	
Reviewed: SOL		

File Name: R:\22\Projects\22407 - BusConnects Galway - Dublin Road\00_GENV\02_Drawing\BCGDR-BTL-UTL_UC-ZZ-DR-CU-0001-0011_Combined Existing Utilities Records.dwg

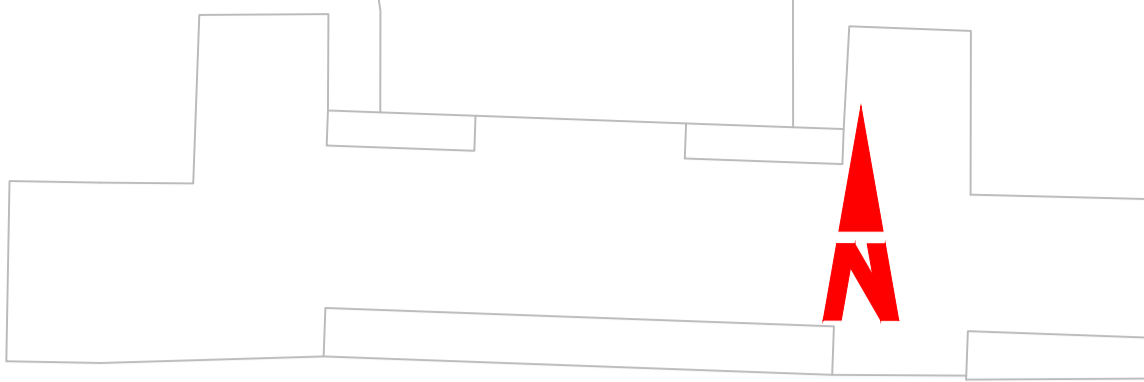
Disclaimer:
 © Galway City Council (GCC) 2023. This drawing is confidential and the copyright in it is owned by GCC. This drawing must not be either loaned, copied or otherwise reproduced in whole or in part or used for any purpose without the prior permission of GCC.

b. This drawing is to be used for the design element identified in the titlebox. Other information shown is to be considered indicative only. The drawing is to be read in conjunction with all other relevant design drawings.

c. O.S. data used for plans are printed under © Tailte Éireann - Surveying. All rights reserved. Licence Number **CYAL50379860** © Tailte Éireann - Surveying. All elevations are in metres and relate to OSi Geoid Model (OSGM15) Malin Head. All Co-ordinates are in Irish Transverse Mercator Grid (ITM) as defined by OSi active local GPS station

d. Information concerning the position of apparatus shown on this drawing is based on drawings supplied by the utility owners and/or the utility works contractor, whilst every care has been taken in the preparation of this drawing, positions should be taken as approximate and are intended for general guidance only and no representation is made by the GCC as to the accuracy, completeness, sufficiency or otherwise of this drawing and the position of the apparatus. The information contained herein does not purport to be comprehensive or final as the apparatus is subject to being altered and/or superseded. Recipients should not rely on this information. Any liabilities are hereby expressly disclaimed.

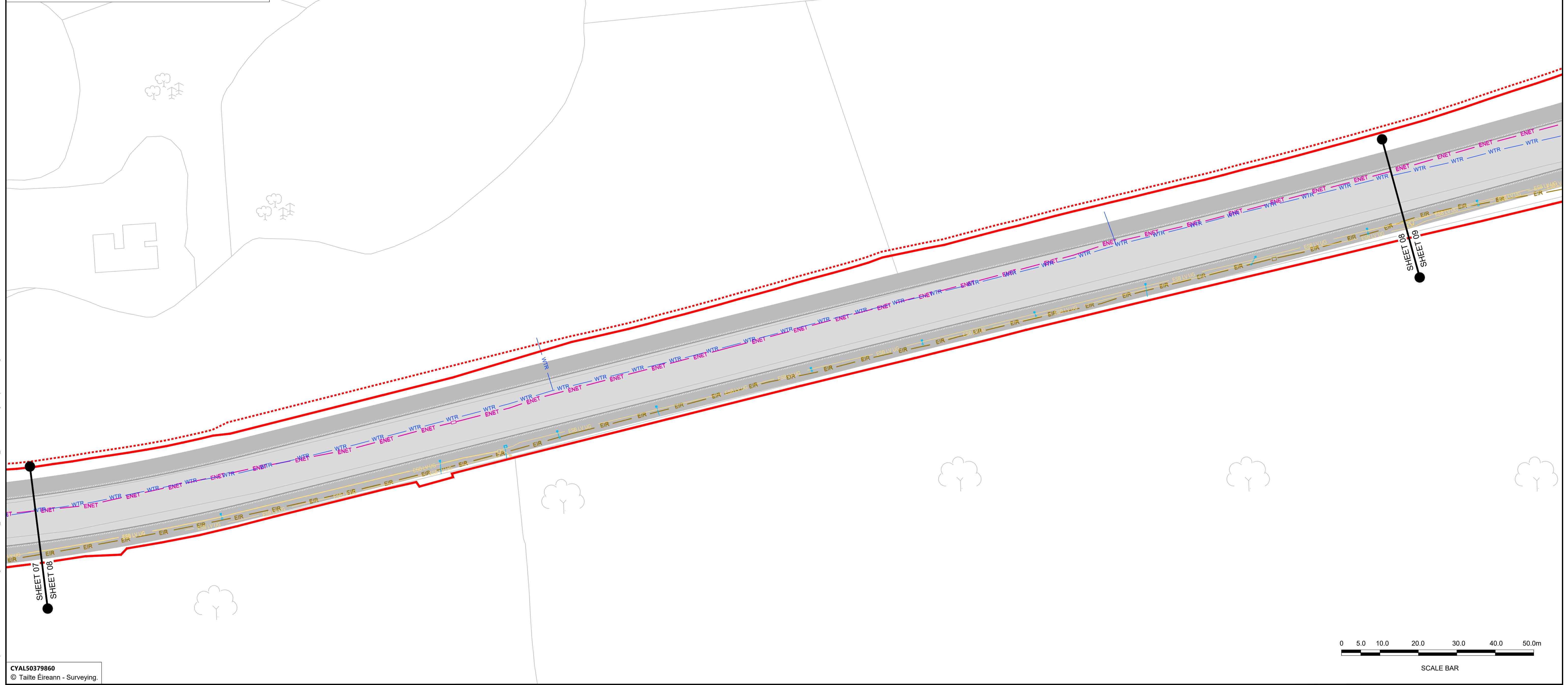
e. The information contained herein has been provided by the GCC but does not purport to be comprehensive or final. Recipients should not rely on the information. Neither the GCC nor any of its directors, officers, employees, agents, stakeholders or advisers make any representation or warranty as to, or accept any liability or responsibility in relation to, the adequacy, accuracy, reasonableness or completeness of the information provided as part of this document or any matter on which the information is based (including but not limited to loss or damage arising as a result of reliance by recipients on the information or any part of it). Any liabilities are hereby expressly disclaimed.



LEGEND:

- | | | | |
|-------|--|-------|-------------------------------|
| ----- | EXISTING KERB LINE | ----- | PROPOSED KERB LINE |
| ----- | EXISTING AURORA NETWORK | ----- | EXISTING WATER NETWORK |
| ----- | EXISTING COMMS NETWORK | ----- | EXISTING MP GAS NETWORK |
| ----- | EXISTING EIR NETWORK | ----- | EXISTING STORM WATER DRAINAGE |
| ----- | EXISTING ENET NETWORK | ----- | EXISTING FOUL WATER DRAINAGE |
| ----- | EXISTING ESAT NETWORK | ----- | EXISTING COMBINED DRAINAGE |
| ----- | EXISTING TITAN NETWORK | ----- | SITE BOUNDARY LINE |
| ----- | EXISTING VIRGIN MEDIA NETWORK | ----- | TEMPORARY LAND ACQUISITION |
| ----- | EXISTING BT NETWORK | | |
| ----- | ESB - LOW VOLTAGE - EXISTING UNDERGROUND | | |
| ----- | ESB - LOW VOLTAGE - EXISTING OVERHEAD | | |

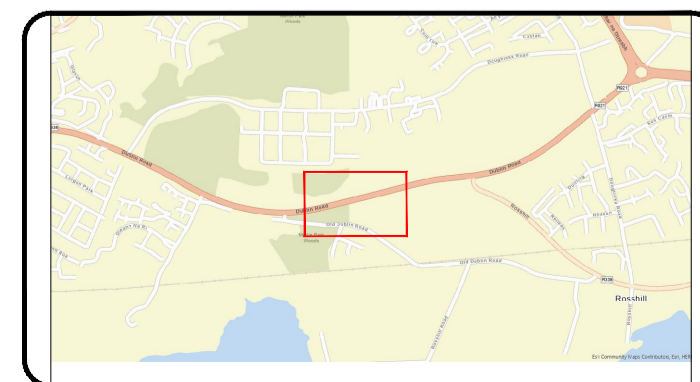
NOTES:
 1. UTILITY LOCATIONS ARE INDICATIVE ONLY AND BASED ON UTILITY PROVIDER RECORDS.



CYAL50379860
 © Tailte Éireann - Surveying.

Tionscald Éireann Project Ireland 2040
BUS CONNECTS GALWAY
 SUSTAINABLE TRANSPORT FOR A BETTER CITY.

NTA
 Údarás Náisiúnta Iompair
 National Transport Authority



Notes:
 DO NOT SCALE, use figured dimensions only.
 All levels are referred to Ordnance Survey Datum, Malin Head.
 This drawing is the property of Barry Transportation. It is a confidential document and must not be copied, used, or its contents divulged without prior written consent. This document should not be relied on or used in circumstances other than those for which it was originally prepared. Barry Transportation accepts no responsibility for this document to any other party other than the party by whom it was commissioned.

Rev.	Date	Drawn	Description	Chk'd	Appr.
001	08.12.24	GW	ISSUE FOR PLANNING	SOL	JN

Project Title: BUSCONNECTS GALWAY: DUBLIN ROAD		Status: A1
Drawing Title: COMBINED EXISTING UTILITIES RECORD SHEET 8 OF 11		Rev: C01
Designed: AC	Drawn No. BCGDR-BTL-UTL_UC-ZZ-DR-CU-00008	
Drawn: AC	Scale at A1: 1:500	
Approved: JN	Date: OCT 2023	
Reviewed: SOL		

File Name: R:\22 Projects\22407 - BusConnects Galway - Dublin Road\00_GEN\020_Drawing\BCGDR-BTL-UTL_UC-ZZ-DR-CU-0000-0011_Combined Existing Utilities Records.dwg

Disclaimer:
 © Galway City Council (GCC) 2023. This drawing is confidential and the copyright in it is owned by GCC. This drawing must not be either loaned, copied or otherwise reproduced in whole or in part or used for any purpose without the prior permission of GCC.

b. This drawing is to be used for the design element identified in the titlebox. Other information shown is to be considered indicative only. The drawing is to be read in conjunction with all other relevant design drawings.

c. O.S. data used for plans are printed under © Tailte Éireann - Surveying. All rights reserved. Licence Number **CYAL50379860** © Tailte Éireann - Surveying. All elevations are in metres and relate to OSi Geoid Model (OSGM15) Malin Head. All Co-ordinates are in Irish Transverse Mercator Grid (ITM) as defined by OSi active local GPS station

d. Information concerning the position of apparatus shown on this drawing is based on drawings supplied by the utility owners and/or the utility works contractor, whilst every care has been taken in the preparation of this drawing, positions should be taken as approximate and are intended for general guidance only and no representation is made by the GCC as to the accuracy, completeness, sufficiency or otherwise of this drawing and the position of the apparatus. The information contained herein does not purport to be comprehensive or final as the apparatus is subject to being altered and/or superseded. Recipients should not rely on this information. Any liabilities are hereby expressly disclaimed.

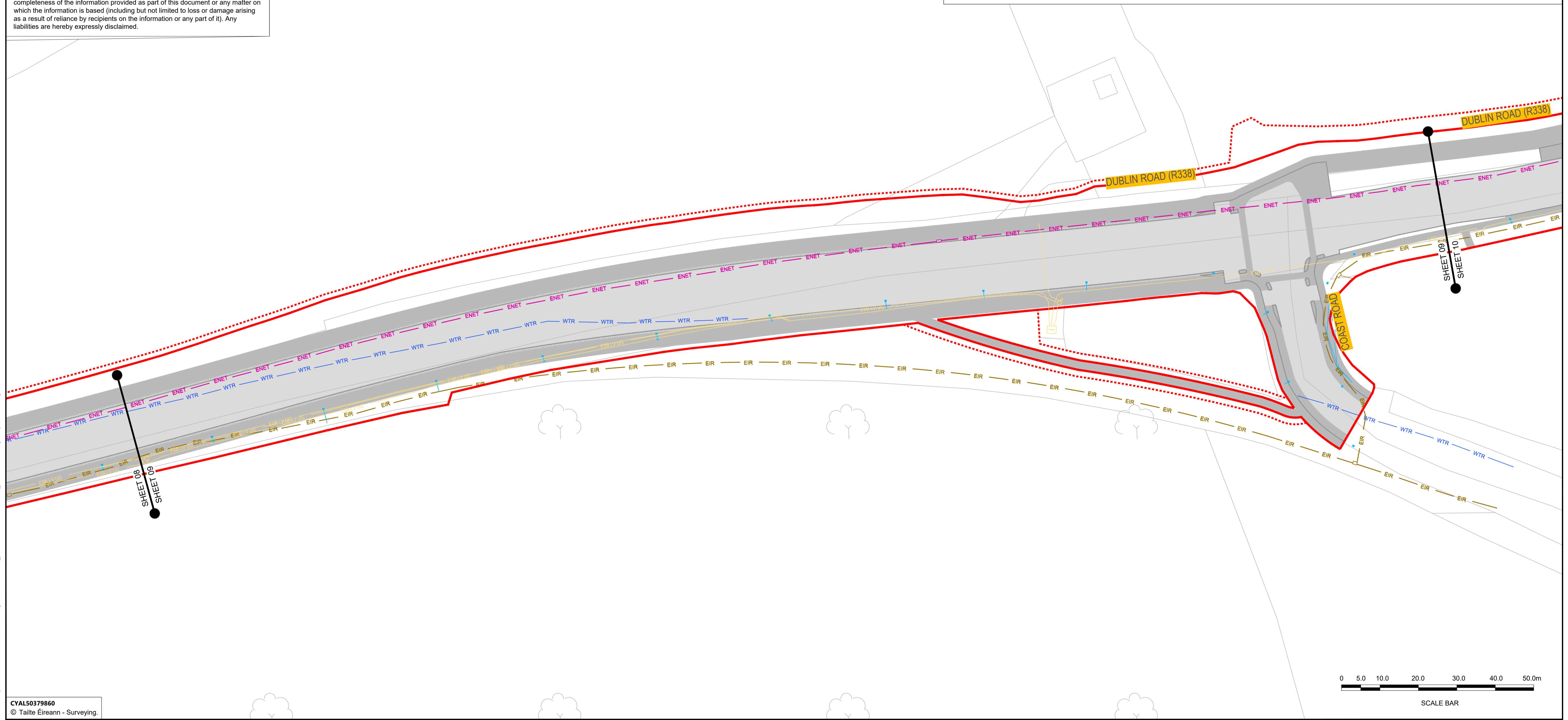
e. The information contained herein has been provided by the GCC but does not purport to be comprehensive or final. Recipients should not rely on the information. Neither the GCC nor any of its directors, officers, employees, agents, stakeholders or advisers make any representation or warranty as to, or accept any liability or responsibility in relation to, the adequacy, accuracy, reasonableness or completeness of the information provided as part of this document or any matter on which the information is based (including but not limited to loss or damage arising as a result of reliance by recipients on the information or any part of it). Any liabilities are hereby expressly disclaimed.



LEGEND:

	EXISTING KERB LINE		PROPOSED KERB LINE
	EXISTING AURORA NETWORK		EXISTING WATER NETWORK
	EXISTING COMMS NETWORK		EXISTING MP GAS NETWORK
	EXISTING EIR NETWORK		EXISTING STORM WATER DRAINAGE
	EXISTING ENET NETWORK		EXISTING FOUL WATER DRAINAGE
	EXISTING ESAT NETWORK		EXISTING COMBINED DRAINAGE
	EXISTING TITAN NETWORK		SITE BOUNDARY LINE
	EXISTING VIRGIN MEDIA NETWORK		TEMPORARY LAND ACQUISITION
	EXISTING BT NETWORK		
	ESB - LOW VOLTAGE - EXISTING UNDERGROUND		
	ESB - LOW VOLTAGE - EXISTING OVERHEAD		

NOTES:
 1. UTILITY LOCATIONS ARE INDICATIVE ONLY AND BASED ON UTILITY PROVIDER RECORDS.



CYAL50379860
 © Tailte Éireann - Surveying.

Tionscadal Éireann Project Ireland 2040
 BUS CONNECTS GALWAY
 SUSTAINABLE TRANSPORT FOR A BETTER CITY.

NTA
 Údarás Náisiúnta Iompair
 National Transport Authority



Notes:
 DO NOT SCALE, use figured dimensions only.
 All levels are referred to Ordnance Survey Datum, Malin Head.
 This drawing is the property of Barry Transportation. It is a confidential document and must not be copied, used, or its contents divulged without prior written consent. This document should not be relied on or used in circumstances other than those for which it was originally prepared. Barry Transportation accepts no responsibility for this document to any other party other than the party by whom it was commissioned.

Rev.	Date	Drawn	Description	Chk'd	Appr.
001	08.12.24	GW	ISSUE FOR PLANNING	SOL	JN


Project Title:	BUSCONNECTS GALWAY: DUBLIN ROAD	Status:	A1
Drawing Title:	COMBINED EXISTING UTILITIES RECORD SHEET 9 OF 11	Rev:	C01
Designed: AC	Drawn No. BCGDR-BTL-UTL_UC-ZZ-DR-CU-00009		
Drawn: AC	Scale at A1: 1:500		
Approved: JN	Date: OCT 2023		
Reviewed: SOL			

File Name: R:\22 Projects\22407 - BusConnects Galway - Dublin Road\00_GENV\02_Drawing\BCGDR-BTL-UTL_UC-ZZ-DR-CU-0001-0011_Combined Existing Utilities Records.dwg

LEGEND:

- | | | | |
|--|--|--|-------------------------------|
| | EXISTING KERB LINE | | PROPOSED KERB LINE |
| | EXISTING AURORA NETWORK | | EXISTING WATER NETWORK |
| | EXISTING COMMS NETWORK | | EXISTING MP GAS NETWORK |
| | EXISTING EIR NETWORK | | EXISTING STORM WATER DRAINAGE |
| | EXISTING ENET NETWORK | | EXISTING FOUL WATER DRAINAGE |
| | EXISTING ESAT NETWORK | | EXISTING COMBINED DRAINAGE |
| | EXISTING TITAN NETWORK | | SITE BOUNDARY LINE |
| | EXISTING VIRGIN MEDIA NETWORK | | TEMPORARY LAND ACQUISITION |
| | EXISTING BT NETWORK | | |
| | ESB - LOW VOLTAGE - EXISTING UNDERGROUND | | |
| | ESB - LOW VOLTAGE - EXISTING OVERHEAD | | |

NOTES:
1. UTILITY LOCATIONS ARE INDICATIVE ONLY AND BASED ON UTILITY PROVIDER RECORDS.



Disclaimer:
© Galway City Council (GCC) 2023. This drawing is confidential and the copyright in it is owned by GCC. This drawing must not be either loaned, copied or otherwise reproduced in whole or in part or used for any purpose without the prior permission of GCC.

b. This drawing is to be used for the design element identified in the titlebox. Other information shown is to be considered indicative only. The drawing is to be read in conjunction with all other relevant design drawings.

c. O.S. data used for plans are printed under © Tailte Éireann - Surveying. All rights reserved. Licence Number **CYAL50379860** © Tailte Éireann - Surveying. All elevations are in metres and relate to OSI Geoid Model (OSGM15) Malin Head. All Co-ordinates are in Irish Transverse Mercator Grid (ITM) as defined by OSI active local GPS station

d. Information concerning the position of apparatus shown on this drawing is based on drawings supplied by the utility owners and/or the utility works contractor, whilst every care has been taken in the preparation of this drawing, positions should be taken as approximate and are intended for general guidance only and no representation is made by the GCC as to the accuracy, completeness, sufficiency or otherwise of this drawing and the position of the apparatus. The information contained herein does not purport to be comprehensive or final as the apparatus is subject to being altered and/or superseded. Recipients should not rely on this information. Any liabilities are hereby expressly disclaimed.

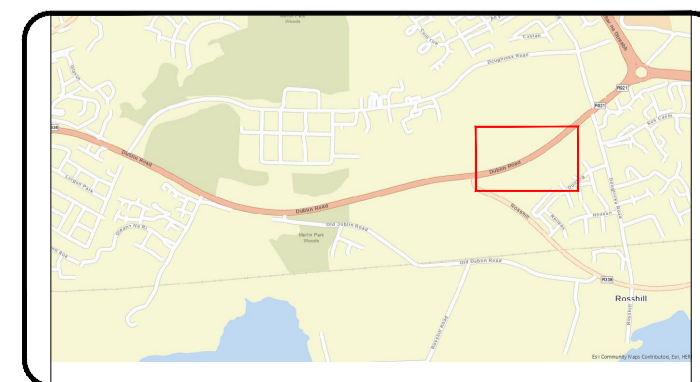
e. The information contained herein has been provided by the GCC but does not purport to be comprehensive or final. Recipients should not rely on the information. Neither the GCC nor any of its directors, officers, employees, agents, stakeholders or advisers make any representation or warranty as to, or accept any liability or responsibility in relation to, the adequacy, accuracy, reasonableness or completeness of the information provided as part of this document or any matter on which the information is based (including but not limited to loss or damage arising as a result of reliance by recipients on the information or any part of it). Any liabilities are hereby expressly disclaimed.



Tionscald Éireann Project Ireland 2040

BUS CONNECTS GALWAY
SUSTAINABLE TRANSPORT FOR A BETTER CITY.

NTA
Údarás Náisiúnta Iompair
National Transport Authority



BARRY TRANSPORTATION

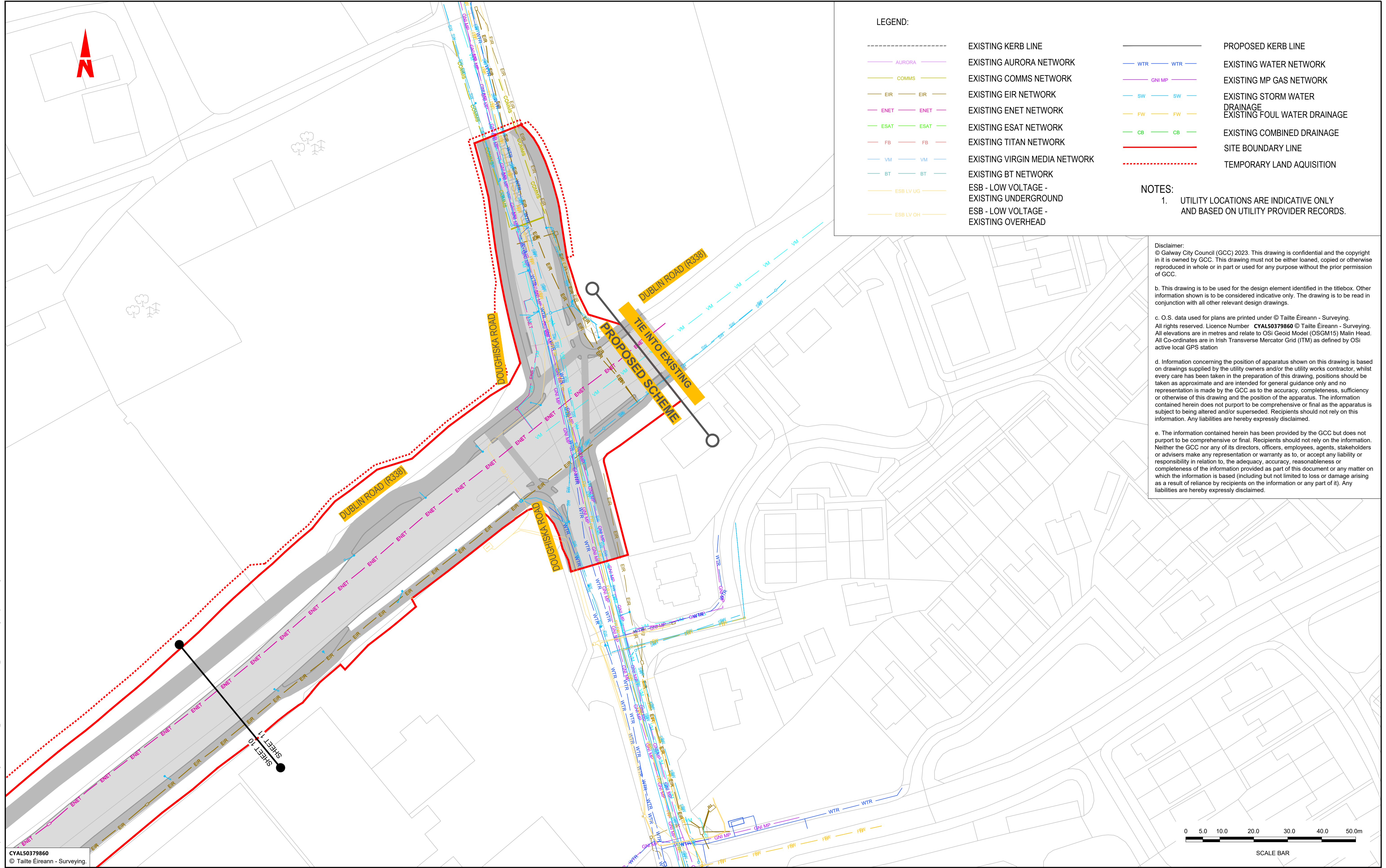
egis

Notes:
DO NOT SCALE, use figured dimensions only.
All levels are referred to Ordnance Survey Datum, Malin Head.
This drawing is the property of Barry Transportation. It is a confidential document and must not be copied, used, or its contents divulged without prior written consent. This document should not be relied on or used in circumstances other than those for which it was originally prepared. Barry Transportation accepts no responsibility for this document to any other party other than the party by whom it was commissioned.

Rev.	Date	Drawn	Description	Chk'd	Appr.
001	08.12.24	GW	ISSUE FOR PLANNING	SOL	JN

Project Title: BUSCONNECTS GALWAY: DUBLIN ROAD		Status: A1
Drawing Title: COMBINED EXISTING UTILITIES RECORD SHEET 10 OF 11		Rev: C01
Designed: AC	Drawing No: BCGDR-BTL-UTL_UC-ZZ-DR-CU-00010	
Drawn: AC	Scale at A1: 1:500	
Approved: JN	Date: OCT 2023	
Reviewed: SOL		

File Name: R:\22\Projects\22407 - BusConnects Galway - Dublin Road\00_GEN\020_Drawing\BCGDR-BTL-UTL_UC-ZZ-DR-CU-00010-0011_Combined Existing Utilities Records.dwg



LEGEND:

- EXISTING KERB LINE
- PROPOSED KERB LINE
- AURORA EXISTING AURORA NETWORK
- COMMS EXISTING COMMS NETWORK
- EIR EXISTING EIR NETWORK
- ENET EXISTING ENET NETWORK
- ESAT EXISTING ESAT NETWORK
- FB EXISTING TITAN NETWORK
- VM EXISTING VIRGIN MEDIA NETWORK
- BT EXISTING BT NETWORK
- ESB LV UG EXISTING UNDERGROUND
- ESB LV OH EXISTING OVERHEAD
- WTR EXISTING WATER NETWORK
- GNI MP EXISTING MP GAS NETWORK
- SW EXISTING STORM WATER DRAINAGE
- FW EXISTING FOUL WATER DRAINAGE
- CB EXISTING COMBINED DRAINAGE
- SITE BOUNDARY LINE
- TEMPORARY LAND ACQUISITION

NOTES:
 1. UTILITY LOCATIONS ARE INDICATIVE ONLY AND BASED ON UTILITY PROVIDER RECORDS.

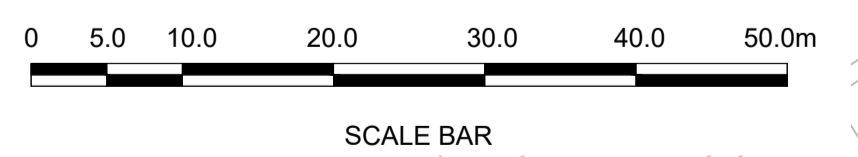
Disclaimer:
 © Galway City Council (GCC) 2023. This drawing is confidential and the copyright in it is owned by GCC. This drawing must not be either loaned, copied or otherwise reproduced in whole or in part or used for any purpose without the prior permission of GCC.

b. This drawing is to be used for the design element identified in the titlebox. Other information shown is to be considered indicative only. The drawing is to be read in conjunction with all other relevant design drawings.

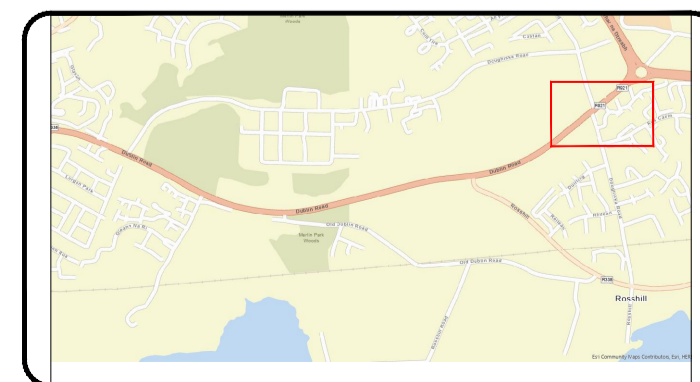
c. O.S. data used for plans are printed under © Tailte Éireann - Surveying. All rights reserved. Licence Number **CYAL50379860** © Tailte Éireann - Surveying. All elevations are in metres and relate to OSi Geoid Model (OSGM15) Malin Head. All Co-ordinates are in Irish Transverse Mercator Grid (ITM) as defined by OSi active local GPS station

d. Information concerning the position of apparatus shown on this drawing is based on drawings supplied by the utility owners and/or the utility works contractor, whilst every care has been taken in the preparation of this drawing, positions should be taken as approximate and are intended for general guidance only and no representation is made by the GCC as to the accuracy, completeness, sufficiency or otherwise of this drawing and the position of the apparatus. The information contained herein does not purport to be comprehensive or final as the apparatus is subject to being altered and/or superseded. Recipients should not rely on this information. Any liabilities are hereby expressly disclaimed.

e. The information contained herein has been provided by the GCC but does not purport to be comprehensive or final. Recipients should not rely on the information. Neither the GCC nor any of its directors, officers, employees, agents, stakeholders or advisers make any representation or warranty as to, or accept any liability or responsibility in relation to, the adequacy, accuracy, reasonableness or completeness of the information provided as part of this document or any matter on which the information is based (including but not limited to loss or damage arising as a result of reliance by recipients on the information or any part of it). Any liabilities are hereby expressly disclaimed.



CYAL50379860
 © Tailte Éireann - Surveying.

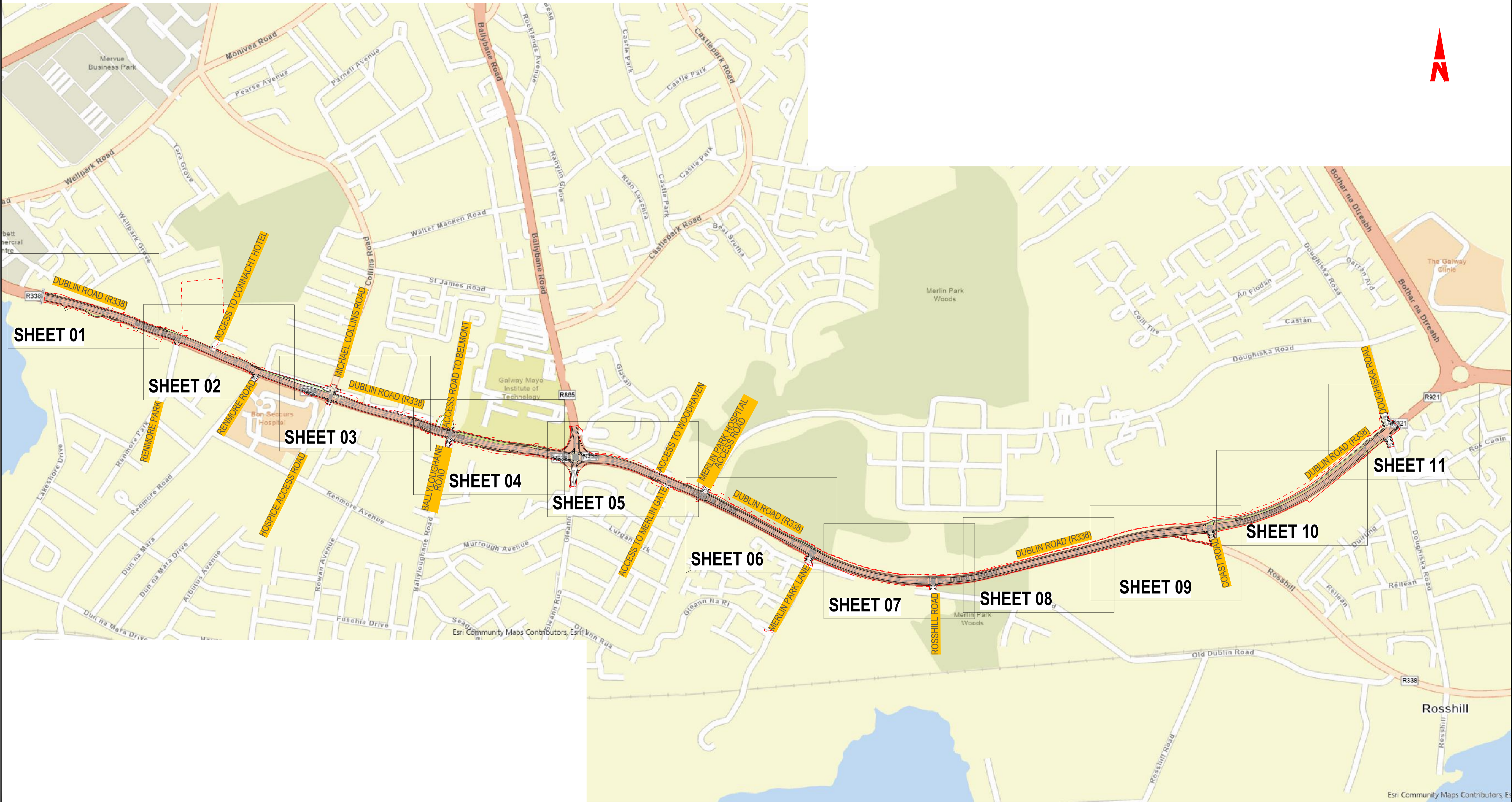


Notes:
 DO NOT SCALE, use figured dimensions only.
 All levels are referred to Ordnance Survey Datum, Malin Head.
 This drawing is the property of Barry Transportation. It is a confidential document and must not be copied, used, or its contents divulged without prior written consent. This document should not be relied on or used in circumstances other than those for which it was originally prepared. Barry Transportation accepts no responsibility for this document to any other party other than the party by whom it was commissioned.

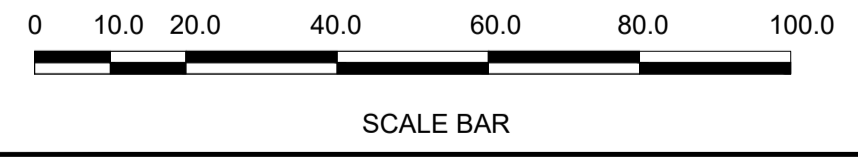
Rev.	Date	Drawn	Description	Chk'd	Appr.
001	08.12.24	GW	ISSUE FOR PLANNING	SOL	JN

Project Title: BUSCONNECTS GALWAY: DUBLIN ROAD		Status: A1
Drawing Title: COMBINED EXISTING UTILITIES RECORD SHEET 11 OF 11		Rev: C01
Designed: AC	Drawn: AC	Drawing No: BCGDR-BTL-UTL_UC-ZZ-DR-CU-00011
Approved: JN	Reviewed: SOL	Scale at A1: 1:500 Date: OCT 2023

File Name: R:\22\Projects\22407 - BusConnects Galway - Dublin Road\00_GEN\020_Drawing\BCGDR-BTL-UTL_UC-ZZ-DR-CU-0001-00011_Combined Existing Utilities Records.dwg



CYAL50379860
© Tailte Éireann - Surveying.



Tionscadal Éireann Project Ireland 2040

BUS CONNECTS GALWAY
SUSTAINABLE TRANSPORT FOR A BETTER CITY.

NTA
Údarás Náisiúnta Iompair
National Transport Authority



BARRY
TRANSPORTATION

egis

Notes:
DO NOT SCALE, use figured dimensions only.
All levels are referred to Ordnance Survey Datum, Malin Head.
This drawing is the property of Barry Transportation. It is a confidential document and must not be copied, used, or its contents divulged without prior written consent. This document should not be relied on or used in circumstances other than those for which it was originally prepared. Barry Transportation accepts no responsibility for this document to any other party other than the party by whom it was commissioned.

Rev.	Date	Drawn	Description	Chk'd	Appr.
001	08.12.24	GW	ISSUE FOR PLANNING	SOL	JN

Project Title: BUSCONNECTS GALWAY : DUBLIN ROAD		Status: A1
Drawing Title: UTILITY DIVERSIONS ESB KEY PLAN SHEET 01 OF 01		Rev: C01
Designed: GW	Drawing No. BCGDR-BTL-UTL_UE-ZZ-DR-CU-00000	
Drawn: GW	Scale at A1: 1:5000	
Approved: JN	Date: OCTOBER 2024	
Reviewed: JN		

R:\22\Projects\22407 - BusConnects Galway - Dublin Road\00_GENV\01_Drawing\BCGDR-BTL-UTL_UE-ZZ-DR-CU-00000_UTILITY DIVERSIONS ESB-KEYPLAN-KEYPLAN.dwg



LEGEND:

- EXISTING KERB LINE
- ESB LV UG --- ESB LOW VOLTAGE - EXISTING UNDERGROUND
- ESB LV OH --- ESB LOW VOLTAGE - EXISTING OVERHEAD
- x - x - EXISTING NETWORK TO BE DECOMMISSIONED
- SITE BOUNDARY LINE
- TEMPORARY LAND ACQUISITION

- EXISTING ELECTRICITY POLE
- PROPOSED ELECTRICITY POLE
- PROPOSED STEEL POLE
- PROPOSED MINI-PILLAR
- EXISTING ELECTRICITY POLE TO BE RELOCATED
- EXISTING ELECTRICITY POLE TO BE REMOVED

- EXISTING ELECTRICITY POLE
- PROPOSED ELECTRICITY POLE
- PROPOSED STEEL POLE
- PROPOSED MINI-PILLAR
- EXISTING ELECTRICITY POLE TO BE RELOCATED
- EXISTING ELECTRICITY POLE TO BE REMOVED

- PROPOSED KERB LINE
- ESB LV UG DV --- ESB LOW VOLTAGE - PROPOSED UNDERGROUND DIVERSION
- ESB LV OH DV --- ESB LOW VOLTAGE - PROPOSED OVERHEAD DIVERSION
- DUCT --- DUCT --- PROPOSED 125mm DUCTING

NOTES:

1. UTILITY LOCATIONS ARE INDICATIVE ONLY AND BASED ON UTILITY PROVIDER RECORDS.

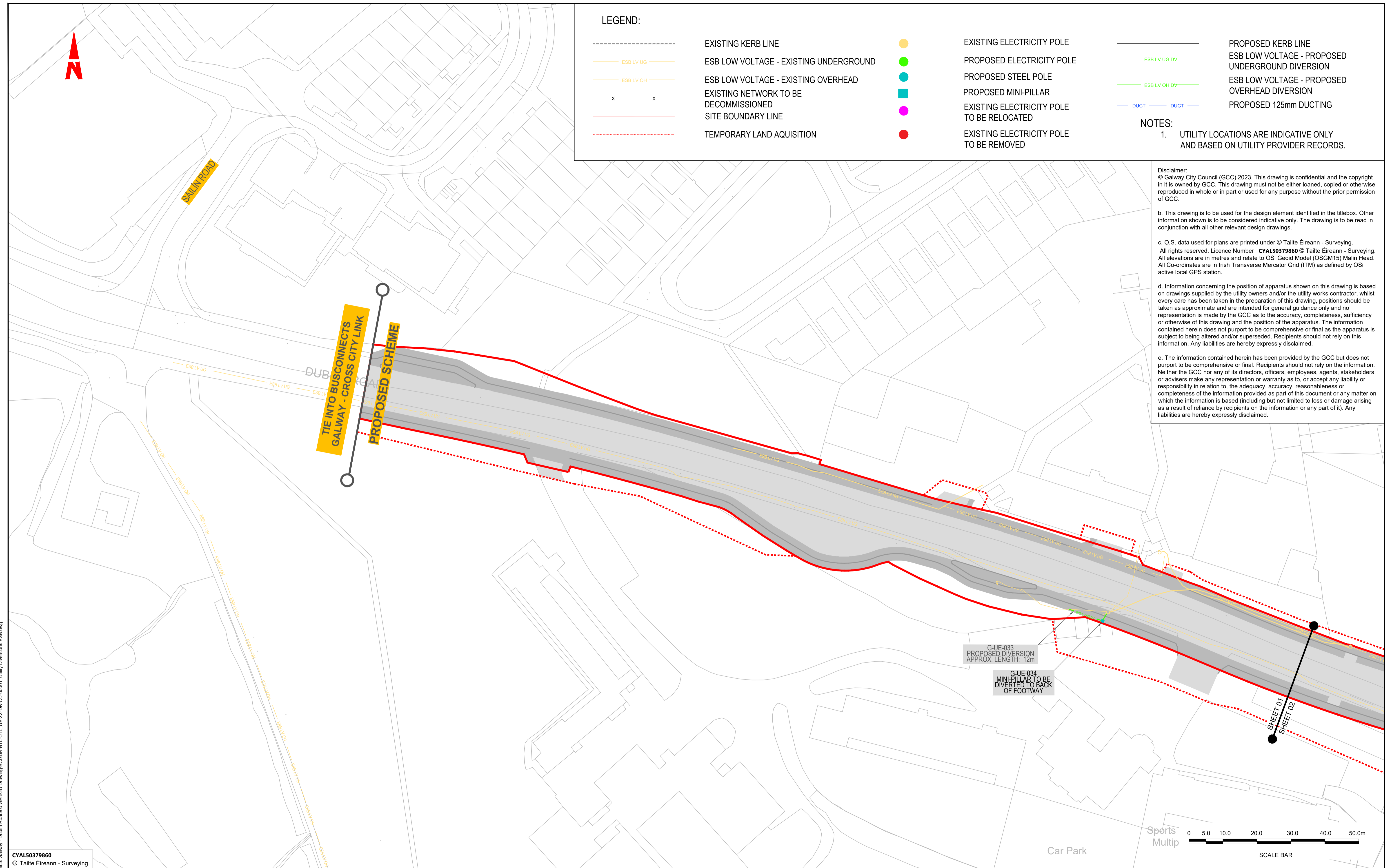
Disclaimer:
 © Galway City Council (GCC) 2023. This drawing is confidential and the copyright in it is owned by GCC. This drawing must not be either loaned, copied or otherwise reproduced in whole or in part or used for any purpose without the prior permission of GCC.

b. This drawing is to be used for the design element identified in the titlebox. Other information shown is to be considered indicative only. The drawing is to be read in conjunction with all other relevant design drawings.

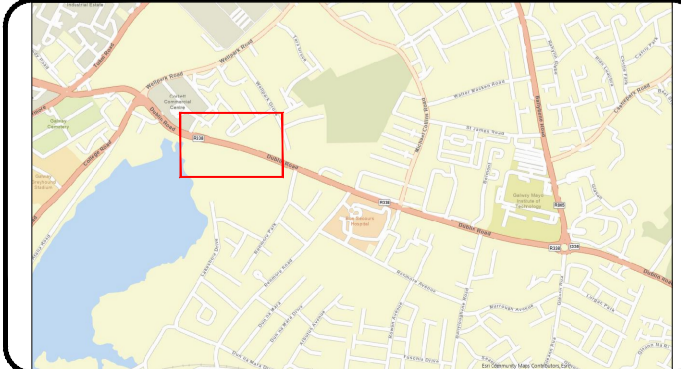
c. O.S. data used for plans are printed under © Tailte Éireann - Surveying. All rights reserved. Licence Number **CVAL50379860** © Tailte Éireann - Surveying. All elevations are in metres and relate to OSi Geoid Model (OSGM15) Malin Head. All Co-ordinates are in Irish Transverse Mercator Grid (ITM) as defined by OSI active local GPS station.

d. Information concerning the position of apparatus shown on this drawing is based on drawings supplied by the utility owners and/or the utility works contractor, whilst every care has been taken in the preparation of this drawing, positions should be taken as approximate and are intended for general guidance only and no representation is made by the GCC as to the accuracy, completeness, sufficiency or otherwise of this drawing and the position of the apparatus. The information contained herein does not purport to be comprehensive or final as the apparatus is subject to being altered and/or superseded. Recipients should not rely on this information. Any liabilities are hereby expressly disclaimed.

e. The information contained herein has been provided by the GCC but does not purport to be comprehensive or final. Recipients should not rely on the information. Neither the GCC nor any of its directors, officers, employees, agents, stakeholders or advisers make any representation or warranty as to, or accept any liability or responsibility in relation to, the adequacy, accuracy, reasonableness or completeness of the information provided as part of this document or any matter on which the information is based (including but not limited to loss or damage arising as a result of reliance by recipients on the information or any part of it). Any liabilities are hereby expressly disclaimed.



CVAL50379860
 © Tailte Éireann - Surveying.

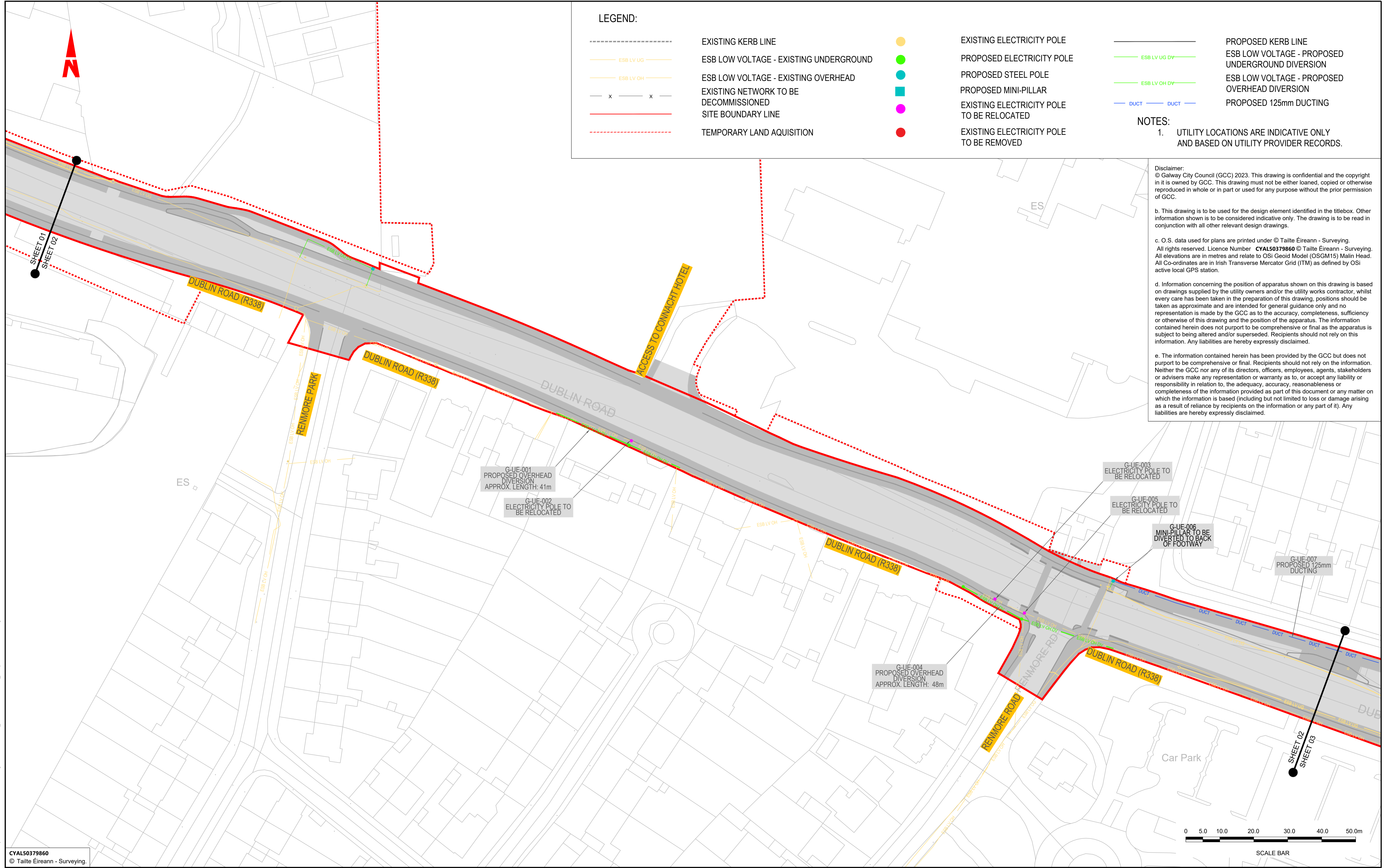


Notes:
 DO NOT SCALE, use figured dimensions only.
 All levels are referred to Ordnance Survey Datum, Malin Head.
 This drawing is the property of Barry Transportation. It is a confidential document and must not be copied, used, or its contents divulged without prior written consent. This document should not be relied on or used in circumstances other than those for which it was originally prepared. Barry Transportation accepts no responsibility for this document to any other party other than the party by whom it was commissioned.

Rev.	Date	Drawn	Description	Chk'd	Appr.
001	08.12.24	GW	ISSUE FOR PLANNING	SOL	JN

Project Title: BUSCONNECTS GALWAY: DUBLIN ROAD		Status: A1
Drawing Title: UTILITY DIVERSIONS ESB SHEET 1 OF 11		Rev: C01
Designed: AC	Drawing No: BCGDR-BTL-UTL_UE-ZZ-DR-CU-00001	
Drawn: AC	Scale at A1: 1:500	
Approved: JN	Date: OCT 2023	
Reviewed: SOL		

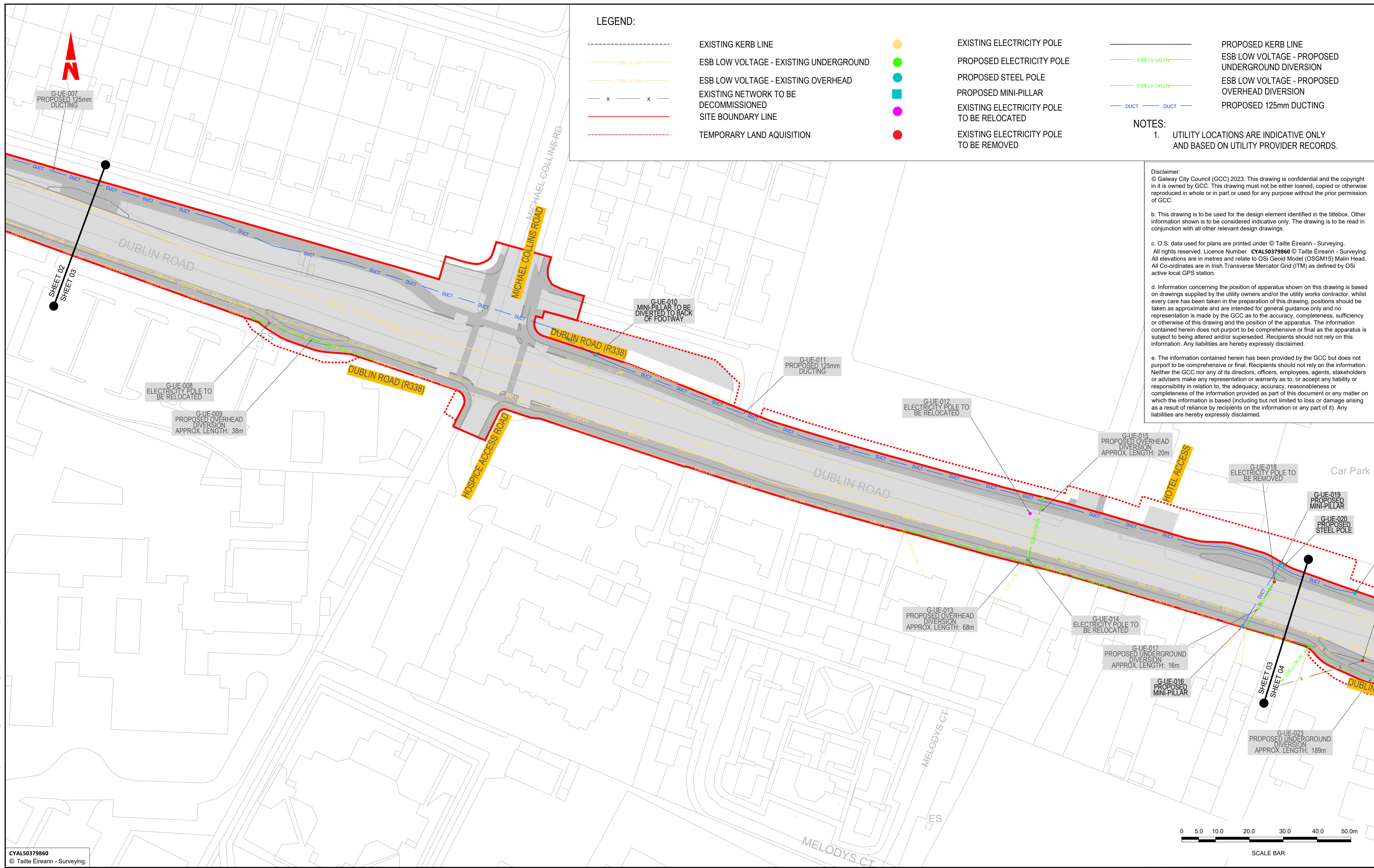
File Name: R:\22\Projects\22407 - BusConnects Galway - Dublin Road\00_GENV\02_Drawing\BCDR-BTL-UTL_UE-ZZ-DR-CU-00001_UTILITY Diversion ESB.dwg



Rev.	Date	Drawn	Description	Chk'd	Appr.
001	08.12.24	GW	ISSUE FOR PLANNING	SOL	JN

Project Title: BUSCONNECTS GALWAY: DUBLIN ROAD		Status: A1
Drawing Title: UTILITY DIVERSIONS ESB SHEET 2 OF 11		Rev: C01
Designed: AC	Drawing No: BCGDR-BTL-UTL_UE-ZZ-DR-CU-00002	Reviewed: SOL
Drawn: AC	Scale at A1: 1:500	Date: OCT 2023
Approved: JN		

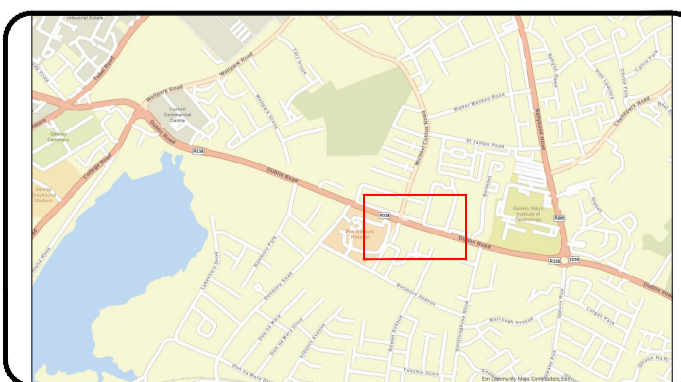
File Name: R:\22 Projects\22407 - BusConnects Galway - Dublin Road\00_GENV02_Drawing\BCGDR-BTL-UTL_UE-ZZ-DR-CU-00001_UTILITY Diversion ESB.dwg



Tionscald Éireann
Project Ireland
2040

BUS CONNECTS GALWAY
SUSTAINABLE TRANSPORT FOR A BETTER CITY.

NTA
Údarás Náisiúnta Iompair
National Transport Authority



BARRY
TRANSPORTATION

egis

Notes:

DO NOT SCALE, use figured dimensions only. All levels are referred to Ordnance Survey Datum, Malin Head.

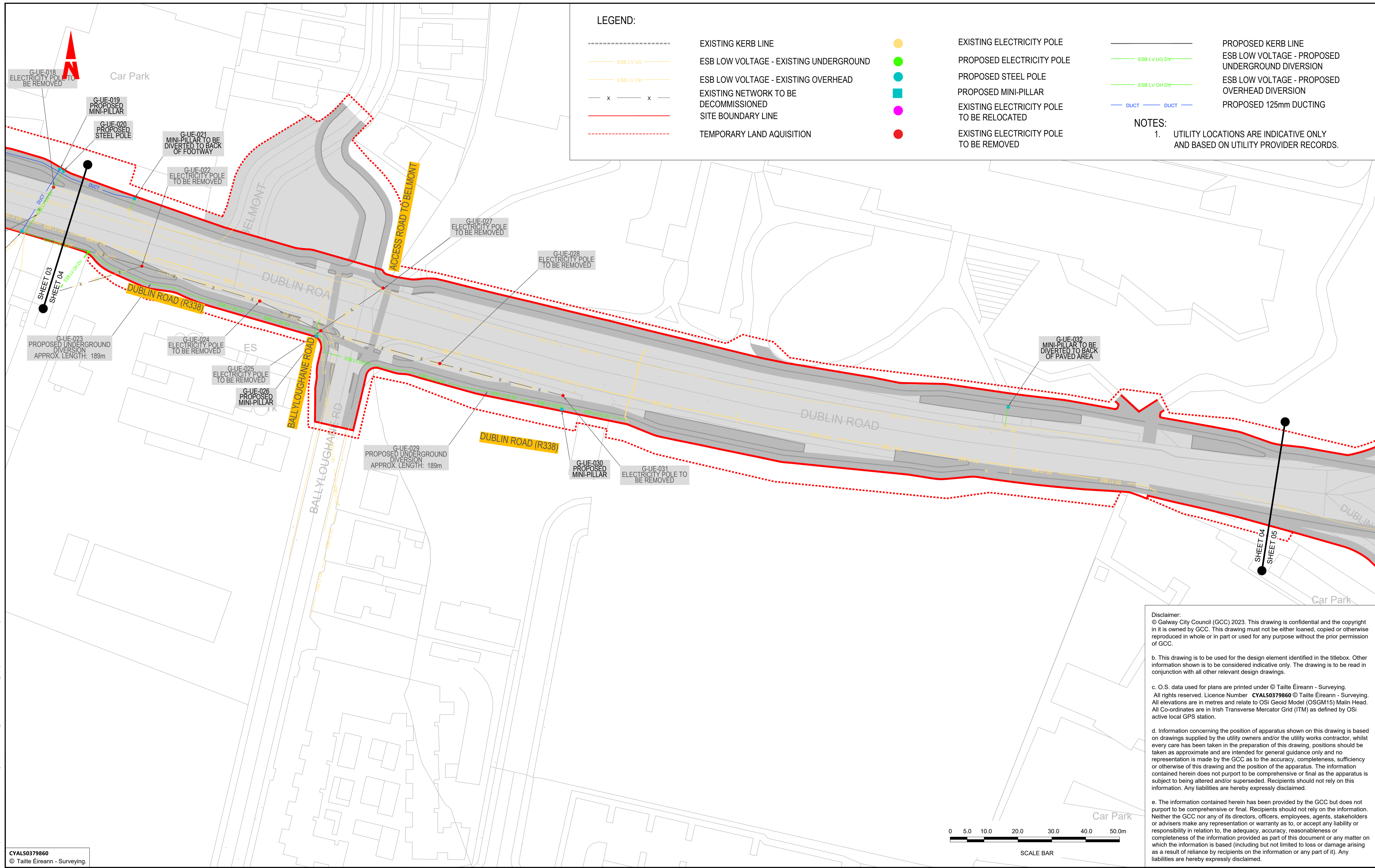
This drawing is the property of Barry Transportation. It is a confidential document and must not be copied, used, or its contents divulged without prior written consent. This document should not be relied on or used in circumstances other than those for which it was originally prepared. Barry Transportation accepts no responsibility for this document to any other party other than the party by whom it was commissioned.

Rev.	Date	Drawn	Description	Chk'd	Appr.
001	08.12.24	GW	ISSUE FOR PLANNING	SOL	JN

Project Title: BUSCONNECTS GALWAY: DUBLIN ROAD		Status: A1
Drawing Title: UTILITY DIVERSIONS ESB SHEET 3 OF 11		Rev: C01
Designed: AC	Drawing No: BCGDR-BTL-UTL_UE-ZZ-DR-CU-00003	
Drawn: AC	Scale at A1: 1:500	
Approved: JN	Date: OCT 2023	
Reviewed: SOL		

File Name: R:\22\Projects\22407 - BusConnects Galway - Dublin Road\00_GENV\02_Drawing\BCGDR-BTL-UTL_UE-ZZ-DR-CU-0001_UTILITY Diversion ESB.dwg

CYAL50379860
© Tailte Éireann - Surveying.



LEGEND:

	EXISTING KERB LINE		EXISTING ELECTRICITY POLE		PROPOSED KERB LINE
	ESB LOW VOLTAGE - EXISTING UNDERGROUND		PROPOSED ELECTRICITY POLE		ESB LOW VOLTAGE - PROPOSED UNDERGROUND DIVERSION
	ESB LOW VOLTAGE - EXISTING OVERHEAD		PROPOSED STEEL POLE		ESB LOW VOLTAGE - PROPOSED OVERHEAD DIVERSION
	EXISTING NETWORK TO BE DECOMMISSIONED		PROPOSED MINI-PILLAR		PROPOSED 125mm DUCTING
	SITE BOUNDARY LINE		EXISTING ELECTRICITY POLE TO BE RELOCATED		
	TEMPORARY LAND ACQUISITION		EXISTING ELECTRICITY POLE TO BE REMOVED		

NOTES:

- UTILITY LOCATIONS ARE INDICATIVE ONLY AND BASED ON UTILITY PROVIDER RECORDS.

CYAL50379860
© Tailte Éireann - Surveying.

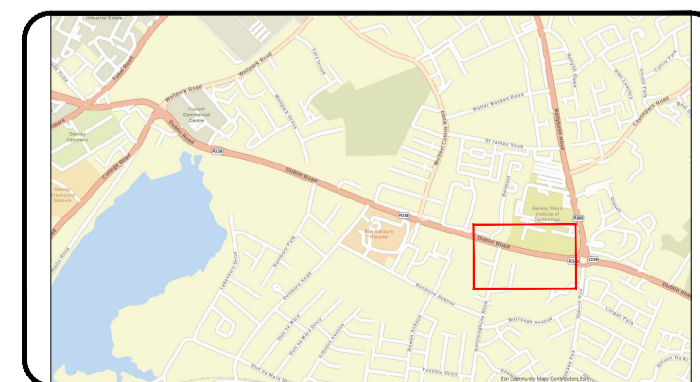
Disclaimer:
© Galway City Council (GCC) 2023. This drawing is confidential and the copyright in it is owned by GCC. This drawing must not be either loaned, copied or otherwise reproduced in whole or in part or used for any purpose without the prior permission of GCC.

b. This drawing is to be used for the design element identified in the titlebox. Other information shown is to be considered indicative only. The drawing is to be read in conjunction with all other relevant design drawings.

c. O.S. data used for plans are printed under © Tailte Éireann - Surveying. All rights reserved. Licence Number **CYAL50379860** © Tailte Éireann - Surveying. All elevations are in metres and relate to OSI Geoid Model (OSGM15) Malin Head. All Co-ordinates are in Irish Transverse Mercator Grid (ITM) as defined by OSI active local GPS station.

d. Information concerning the position of apparatus shown on this drawing is based on drawings supplied by the utility owners and/or the utility works contractor, whilst every care has been taken in the preparation of this drawing, positions should be taken as approximate and are intended for general guidance only and no representation is made by the GCC as to the accuracy, completeness, sufficiency or otherwise of this drawing and the position of the apparatus. The information contained herein does not purport to be comprehensive or final as the apparatus is subject to being altered and/or superseded. Recipients should not rely on this information. Any liabilities are hereby expressly disclaimed.

e. The information contained herein has been provided by the GCC but does not purport to be comprehensive or final. Recipients should not rely on the information. Neither the GCC nor any of its directors, officers, employees, agents, stakeholders or advisers make any representation or warranty as to, or accept any liability or responsibility in relation to, the adequacy, accuracy, reasonableness or completeness of the information provided as part of this document or any matter on which the information is based (including but not limited to loss or damage arising as a result of reliance by recipients on the information or any part of it). Any liabilities are hereby expressly disclaimed.

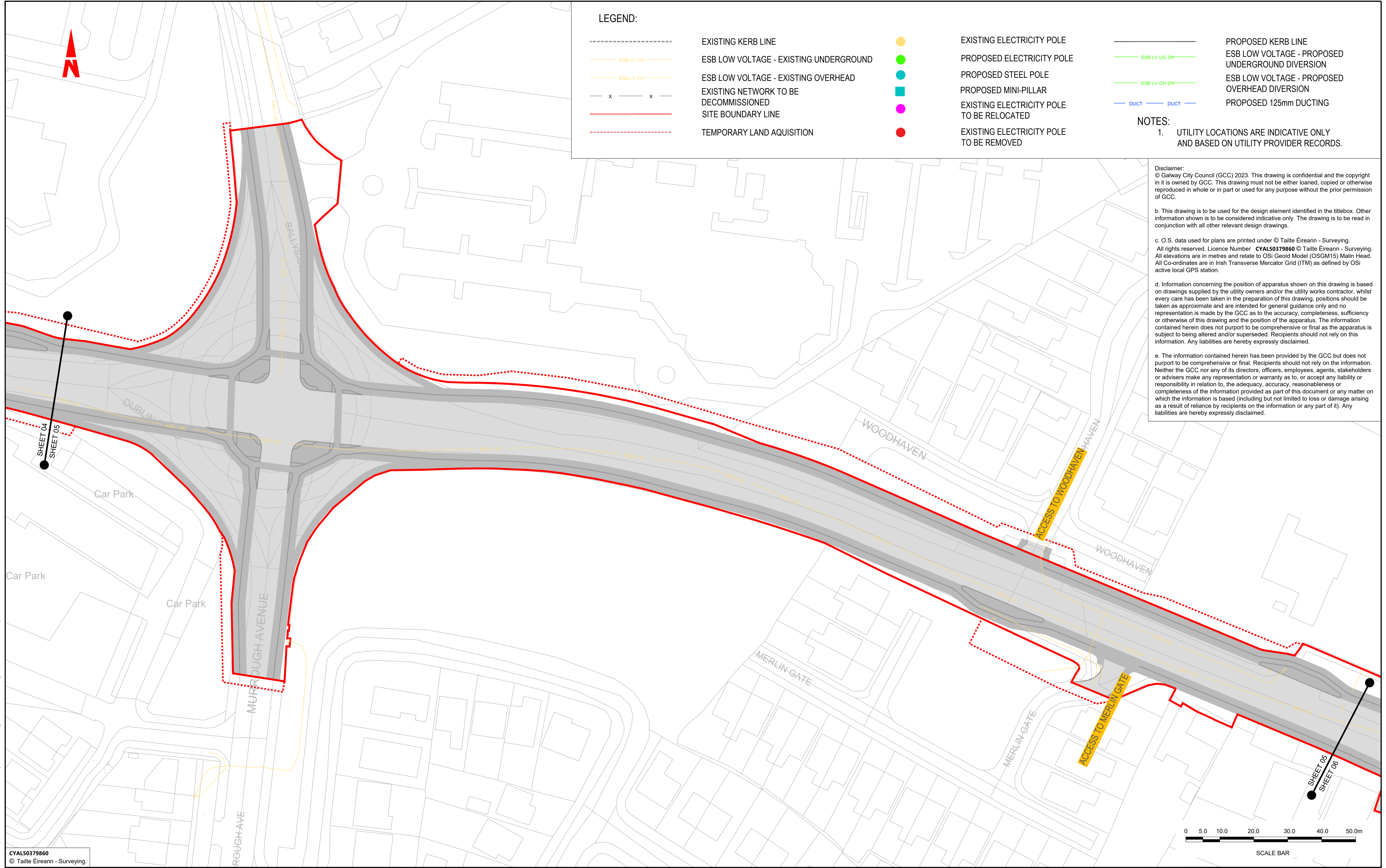



Notes:
DO NOT SCALE, use figured dimensions only. All levels are referred to Ordnance Survey Datum, Malin Head.
This drawing is the property of Barry Transportation. It is a confidential document and must not be copied, used, or its contents divulged without prior written consent. This document should not be relied on or used in circumstances other than those for which it was originally prepared. Barry Transportation accepts no responsibility for this document to any other party other than the party by whom it was commissioned.

Rev.	Date	Drawn	Description	Chk'd	Appr.
001	08.12.24	GW	ISSUE FOR PLANNING	SOL	JN

Project Title: BUSCONNECTS GALWAY: DUBLIN ROAD		Status: A1
Drawing Title: UTILITY DIVERSIONS ESB SHEET 4 OF 11		Rev: C01
Designed: AC	Drawn No: BCGDR-BTL-UTL_UE-ZZ-DR-CU-00004	
Drawn: AC	Scale at A1: 1:500	
Approved: JN	Date: OCT 2023	
Reviewed: SOL		

File Name: R:\22\Projects\22407 - BusConnects Galway - Dublin Road\00_GEN\021_Drawing\BCGDR-BTL-UTL_UE-ZZ-DR-CU-00001_UTILITY Diversion ESB.dwg



LEGEND:

	EXISTING KERB LINE		EXISTING ELECTRICITY POLE		PROPOSED KERB LINE
	ESB LV UG		PROPOSED ELECTRICITY POLE		ESB LV UG DIV
	ESB LV OH		PROPOSED STEEL POLE		ESB LV OH DIV
	EXISTING NETWORK TO BE DECOMMISSIONED		PROPOSED MINI-PILLAR		DUCT
	SITE BOUNDARY LINE		EXISTING ELECTRICITY POLE TO BE RELOCATED		DUCT
	TEMPORARY LAND ACQUISITION		EXISTING ELECTRICITY POLE TO BE REMOVED		

NOTES:

- UTILITY LOCATIONS ARE INDICATIVE ONLY AND BASED ON UTILITY PROVIDER RECORDS.

Disclaimer:
 © Galway City Council (GCC) 2023. This drawing is confidential and the copyright in it is owned by GCC. This drawing must not be either loaned, copied or otherwise reproduced in whole or in part or used for any purpose without the prior permission of GCC.

b. This drawing is to be used for the design element identified in the titlebox. Other information shown is to be considered indicative only. The drawing is to be read in conjunction with all other relevant design drawings.

c. O.S. data used for plans are printed under © Tailte Éireann - Surveying. All rights reserved. Licence Number **CVAL50379860** © Tailte Éireann - Surveying. All elevations are in metres and relate to OSi Geoid Model (OSGM15) Malin Head. All Co-ordinates are in Irish Transverse Mercator Grid (ITM) as defined by OSI active local GPS station.

d. Information concerning the position of apparatus shown on this drawing is based on drawings supplied by the utility owners and/or the utility works contractor, whilst every care has been taken in the preparation of this drawing, positions should be taken as approximate and are intended for general guidance only and no representation is made by the GCC as to the accuracy, completeness, sufficiency or otherwise of this drawing and the position of the apparatus. The information contained herein does not purport to be comprehensive or final as the apparatus is subject to being altered and/or superseded. Recipients should not rely on this information. Any liabilities are hereby expressly disclaimed.

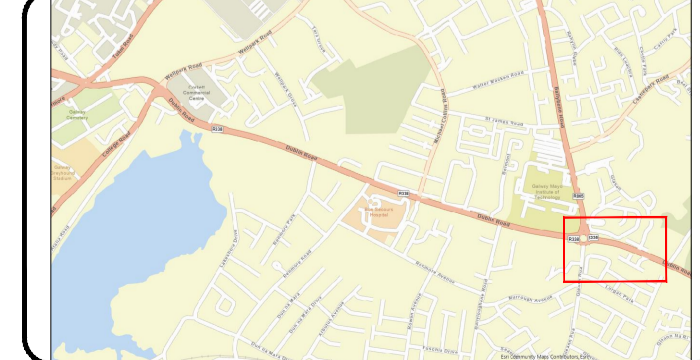
e. The information contained herein has been provided by the GCC but does not purport to be comprehensive or final. Recipients should not rely on the information. Neither the GCC nor any of its directors, officers, employees, agents, stakeholders or advisers make any representation or warranty as to, or accept any liability or responsibility in relation to, the adequacy, accuracy, reasonableness or completeness of the information provided as part of this document or any matter on which the information is based (including but not limited to loss or damage arising as a result of reliance by recipients on the information or any part of it). Any liabilities are hereby expressly disclaimed.

CVAL50379860
 © Tailte Éireann - Surveying.

Tionscald Éireann Project Ireland 2040

BUS CONNECTS GALWAY
 SUSTAINABLE TRANSPORT FOR A BETTER CITY.

NTA
 Údarás Náisiúnta Iompair
 National Transport Authority



BARRY
 TRANSPORTATION

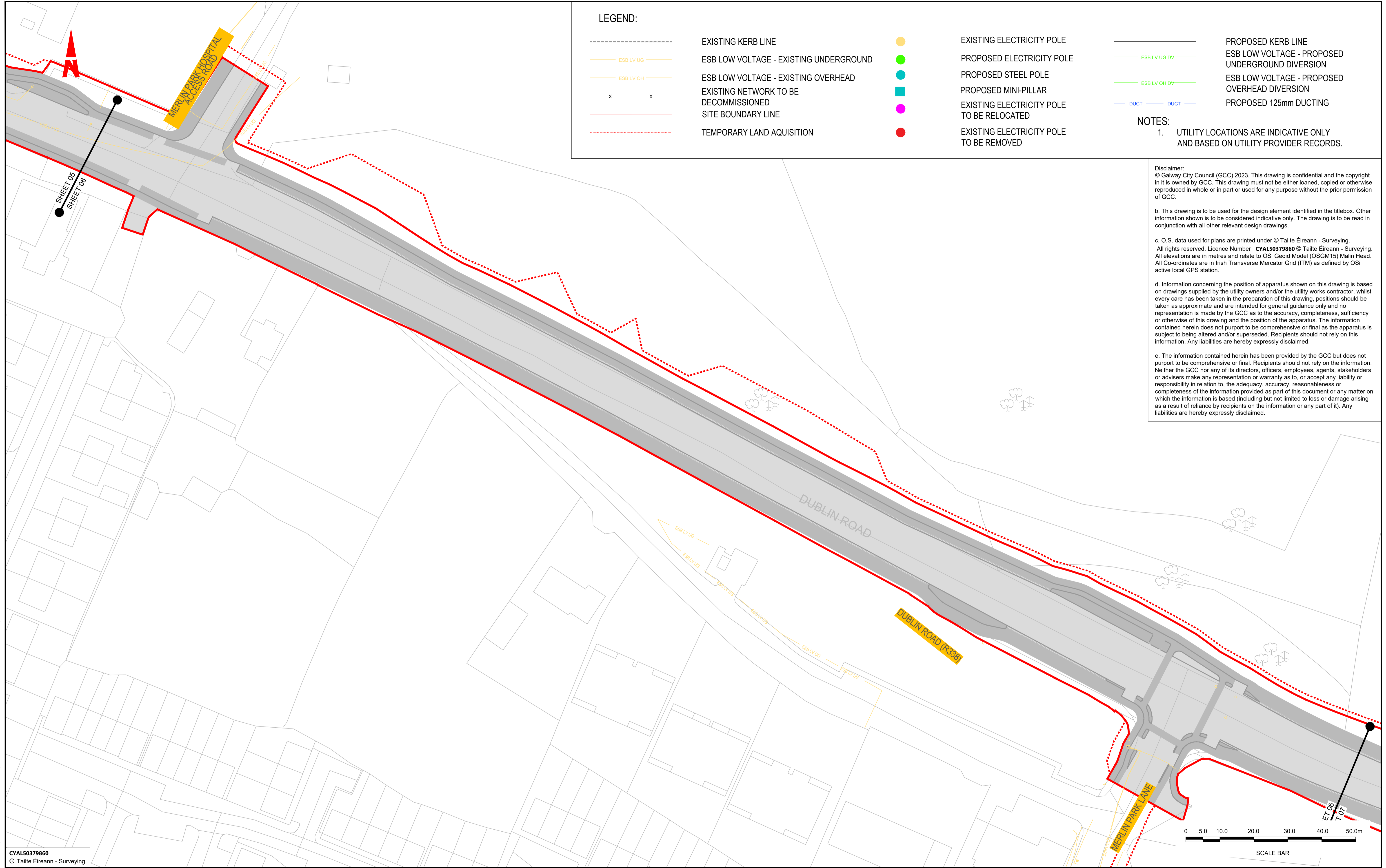
egis

Notes:
 DO NOT SCALE, use figured dimensions only.
 All levels are referred to Ordnance Survey Datum, Malin Head.
 This drawing is the property of Barry Transportation. It is a confidential document and must not be copied, used, or its contents divulged without prior written consent. This document should not be relied on or used in circumstances other than those for which it was originally prepared. Barry Transportation accepts no responsibility for this document to any other party other than the party by whom it was commissioned.

Rev.	Date	Drawn	Description	Chk'd	Appr.
001	08.12.24	GW	ISSUE FOR PLANNING	SOL	JN

Project Title: BUSCONNECTS GALWAY: DUBLIN ROAD		Status: A1
Drawing Title: UTILITY DIVERSIONS ESB SHEET 5 OF 11		Rev: C01
Designed: AC	Drawn: AC	Drawing No: BCGDR-BTL-UTL_UE-ZZ-DR-CU-00005
Approved: JN	Reviewed: SOL	Scale at A1: 1:500
		Date: OCT 2023

File Name: R:\22\Projects\22407 - BusConnects Galway - Dublin Road\00_GENV\02_Drawing\CGDR-BTL-UTL_UE-ZZ-DR-CU-00001_UTILITY Diversion ESB.dwg



LEGEND:

	EXISTING KERB LINE		EXISTING ELECTRICITY POLE		PROPOSED KERB LINE
	ESB LV UG		PROPOSED ELECTRICITY POLE		ESB LV UG - PROPOSED UNDERGROUND DIVERSION
	ESB LV OH		PROPOSED STEEL POLE		ESB LV OH - PROPOSED OVERHEAD DIVERSION
	EXISTING NETWORK TO BE DECOMMISSIONED		PROPOSED MINI-PILLAR		PROPOSED 125mm DUCTING
	SITE BOUNDARY LINE		EXISTING ELECTRICITY POLE TO BE RELOCATED		
	TEMPORARY LAND ACQUISITION		EXISTING ELECTRICITY POLE TO BE REMOVED		

NOTES:

- UTILITY LOCATIONS ARE INDICATIVE ONLY AND BASED ON UTILITY PROVIDER RECORDS.

Disclaimer:
 © Galway City Council (GCC) 2023. This drawing is confidential and the copyright in it is owned by GCC. This drawing must not be either loaned, copied or otherwise reproduced in whole or in part or used for any purpose without the prior permission of GCC.

b. This drawing is to be used for the design element identified in the titlebox. Other information shown is to be considered indicative only. The drawing is to be read in conjunction with all other relevant design drawings.

c. O.S. data used for plans are printed under © Tailte Éireann - Surveying. All rights reserved. Licence Number **CVAL50379860** © Tailte Éireann - Surveying. All elevations are in metres and relate to OSi Geoid Model (OSGM15) Malin Head. All Co-ordinates are in Irish Transverse Mercator Grid (ITM) as defined by OSI active local GPS station.

d. Information concerning the position of apparatus shown on this drawing is based on drawings supplied by the utility owners and/or the utility works contractor, whilst every care has been taken in the preparation of this drawing, positions should be taken as approximate and are intended for general guidance only and no representation is made by the GCC as to the accuracy, completeness, sufficiency or otherwise of this drawing and the position of the apparatus. The information contained herein does not purport to be comprehensive or final as the apparatus is subject to being altered and/or superseded. Recipients should not rely on this information. Any liabilities are hereby expressly disclaimed.

e. The information contained herein has been provided by the GCC but does not purport to be comprehensive or final. Recipients should not rely on the information. Neither the GCC nor any of its directors, officers, employees, agents, stakeholders or advisers make any representation or warranty as to, or accept any liability or responsibility in relation to, the adequacy, accuracy, reasonableness or completeness of the information provided as part of this document or any matter on which the information is based (including but not limited to loss or damage arising as a result of reliance by recipients on the information or any part of it). Any liabilities are hereby expressly disclaimed.

CVAL50379860
 © Tailte Éireann - Surveying.



Notes:
 DO NOT SCALE, use figured dimensions only.
 All levels are referred to Ordnance Survey Datum, Malin Head.
 This drawing is the property of Barry Transportation. It is a confidential document and must not be copied, used, or its contents divulged without prior written consent. This document should not be relied on or used in circumstances other than those for which it was originally prepared. Barry Transportation accepts no responsibility for this document to any other party other than the party by whom it was commissioned.

Rev.	Date	Drawn	Description	Chk'd	Appr.
001	08.12.24	GW	ISSUE FOR PLANNING	SOL	JN

Project Title: BUSCONNECTS GALWAY: DUBLIN ROAD		Status: A1
Drawing Title: UTILITY DIVERSIONS ESB SHEET 6 OF 11		Rev: C01
Designed: AC	Drawing No: BCGDR-BTL-UTL_UE-ZZ-DR-CU-00006	
Drawn: AC	Scale at A1: 1:500	
Approved: JN	Date: OCT 2023	
Reviewed: SOL		

File Name: R:\22\Projects\22407 - BusConnects Galway - Dublin Road\00_GEN\021_Drawing\BCGDR-BTL-UTL_UE-ZZ-DR-CU-00001_L_UTILITY_Diversions_ESB.dwg



LEGEND:

- EXISTING KERB LINE
- ESB LV UG --- ESB LOW VOLTAGE - EXISTING UNDERGROUND
- ESB LV OH --- ESB LOW VOLTAGE - EXISTING OVERHEAD
- x - x - EXISTING NETWORK TO BE DECOMMISSIONED
- SITE BOUNDARY LINE
- TEMPORARY LAND ACQUISITION

- EXISTING ELECTRICITY POLE
- PROPOSED ELECTRICITY POLE
- PROPOSED STEEL POLE
- PROPOSED MINI-PILLAR
- EXISTING ELECTRICITY POLE TO BE RELOCATED
- EXISTING ELECTRICITY POLE TO BE REMOVED

- EXISTING ELECTRICITY POLE
- PROPOSED ELECTRICITY POLE
- PROPOSED STEEL POLE
- PROPOSED MINI-PILLAR
- EXISTING ELECTRICITY POLE TO BE RELOCATED
- EXISTING ELECTRICITY POLE TO BE REMOVED

- PROPOSED KERB LINE
- ESB LV UG DV --- ESB LOW VOLTAGE - PROPOSED UNDERGROUND DIVERSION
- ESB LV OH DV --- ESB LOW VOLTAGE - PROPOSED OVERHEAD DIVERSION
- DUCT --- DUCT --- PROPOSED 125mm DUCTING

NOTES:

1. UTILITY LOCATIONS ARE INDICATIVE ONLY AND BASED ON UTILITY PROVIDER RECORDS.

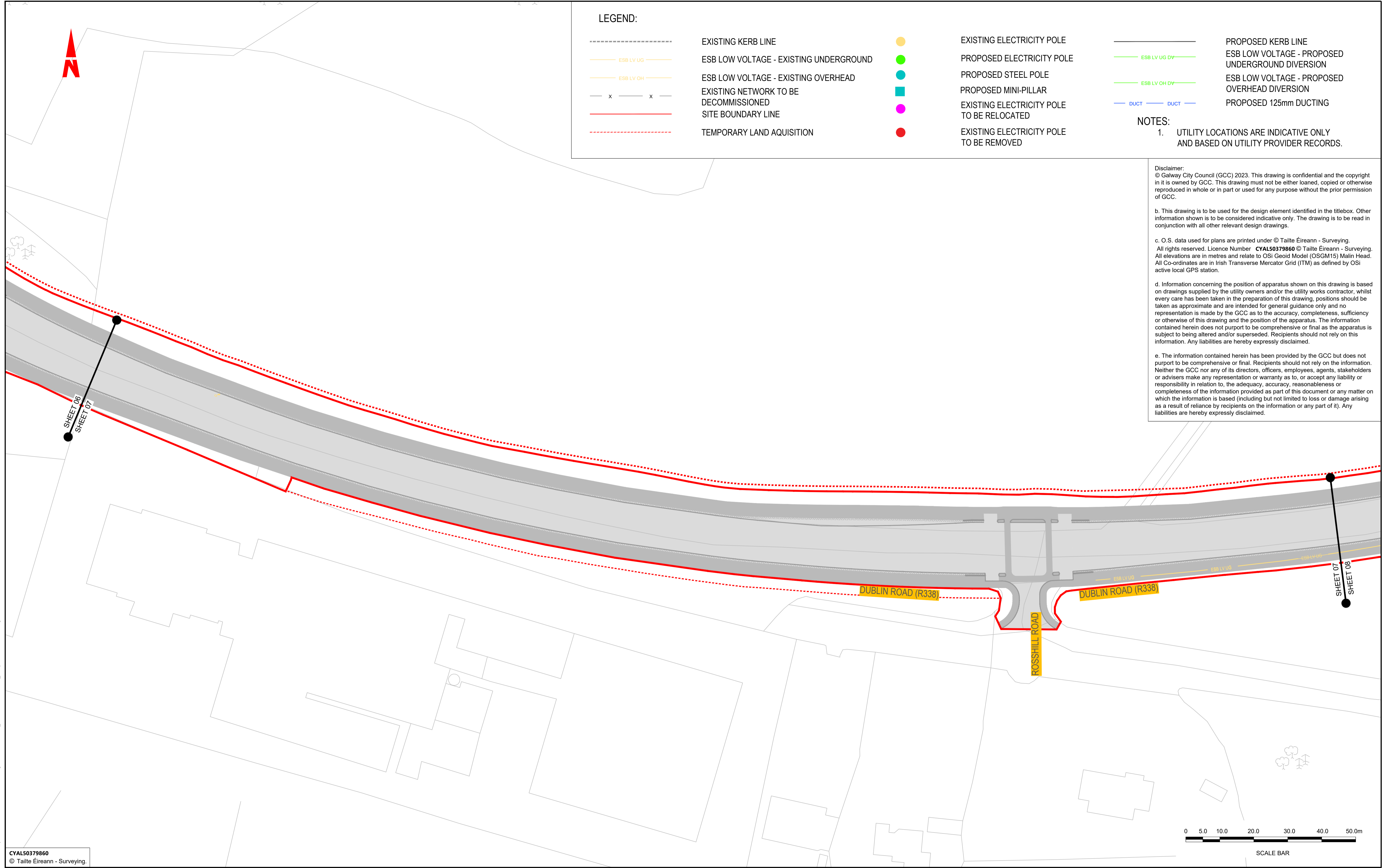
Disclaimer:
 © Galway City Council (GCC) 2023. This drawing is confidential and the copyright in it is owned by GCC. This drawing must not be either loaned, copied or otherwise reproduced in whole or in part or used for any purpose without the prior permission of GCC.

b. This drawing is to be used for the design element identified in the titlebox. Other information shown is to be considered indicative only. The drawing is to be read in conjunction with all other relevant design drawings.

c. O.S. data used for plans are printed under © Tailte Éireann - Surveying. All rights reserved. Licence Number **CVAL50379860** © Tailte Éireann - Surveying. All elevations are in metres and relate to OSi Geoid Model (OSGM15) Malin Head. All Co-ordinates are in Irish Transverse Mercator Grid (ITM) as defined by OSI active local GPS station.

d. Information concerning the position of apparatus shown on this drawing is based on drawings supplied by the utility owners and/or the utility works contractor, whilst every care has been taken in the preparation of this drawing, positions should be taken as approximate and are intended for general guidance only and no representation is made by the GCC as to the accuracy, completeness, sufficiency or otherwise of this drawing and the position of the apparatus. The information contained herein does not purport to be comprehensive or final as the apparatus is subject to being altered and/or superseded. Recipients should not rely on this information. Any liabilities are hereby expressly disclaimed.

e. The information contained herein has been provided by the GCC but does not purport to be comprehensive or final. Recipients should not rely on the information. Neither the GCC nor any of its directors, officers, employees, agents, stakeholders or advisers make any representation or warranty as to, or accept any liability or responsibility in relation to, the adequacy, accuracy, reasonableness or completeness of the information provided as part of this document or any matter on which the information is based (including but not limited to loss or damage arising as a result of reliance by recipients on the information or any part of it). Any liabilities are hereby expressly disclaimed.



CVAL50379860
 © Tailte Éireann - Surveying.



















Notes:
 DO NOT SCALE, use figured dimensions only.
 All levels are referred to Ordnance Survey Datum, Malin Head.
 This drawing is the property of Barry Transportation. It is a confidential document and must not be copied, used, or its contents divulged without prior written consent. This document should not be relied on or used in circumstances other than those for which it was originally prepared. Barry Transportation accepts no responsibility for this document to any other party other than the party by whom it was commissioned.

Rev.	Date	Drawn	Description	Chk'd	Appr.
001	08.12.24	GW	ISSUE FOR PLANNING	SOL	JN

Project Title: BUSCONNECTS GALWAY: DUBLIN ROAD		Status: A1
Drawing Title: UTILITY DIVERSIONS ESB SHEET 7 OF 11		Rev: C01
Designed: AC	Drawing No: BCGDR-BTL-UTL_UE-ZZ-DR-CU-00007	
Drawn: AC	Scale at A1: 1:500	
Approved: JN	Date: OCT 2023	
Reviewed: SOL		

File Name: R:\22\Projects\22407 - BusConnects Galway - Dublin Road\00_GEN\020_Drawing\BCDR-BTL-UTL_UE-ZZ-DR-CU-00001_L_UTILITY_Diversions_ESB.dwg

LEGEND:

- | | | | | | |
|--|--|---|---|---|--|
|  | EXISTING KERB LINE |  | EXISTING ELECTRICITY POLE |  | PROPOSED KERB LINE |
|  | ESB LOW VOLTAGE - EXISTING UNDERGROUND |  | PROPOSED ELECTRICITY POLE |  | ESB LOW VOLTAGE - PROPOSED UNDERGROUND DIVERSION |
|  | ESB LOW VOLTAGE - EXISTING OVERHEAD |  | PROPOSED STEEL POLE |  | ESB LOW VOLTAGE - PROPOSED OVERHEAD DIVERSION |
|  | EXISTING NETWORK TO BE DECOMMISSIONED |  | PROPOSED MINI-PILLAR |  | PROPOSED 125mm DUCTING |
|  | SITE BOUNDARY LINE |  | EXISTING ELECTRICITY POLE TO BE RELOCATED | | |
|  | TEMPORARY LAND ACQUISITION |  | EXISTING ELECTRICITY POLE TO BE REMOVED | | |

NOTES:
 1. UTILITY LOCATIONS ARE INDICATIVE ONLY AND BASED ON UTILITY PROVIDER RECORDS.



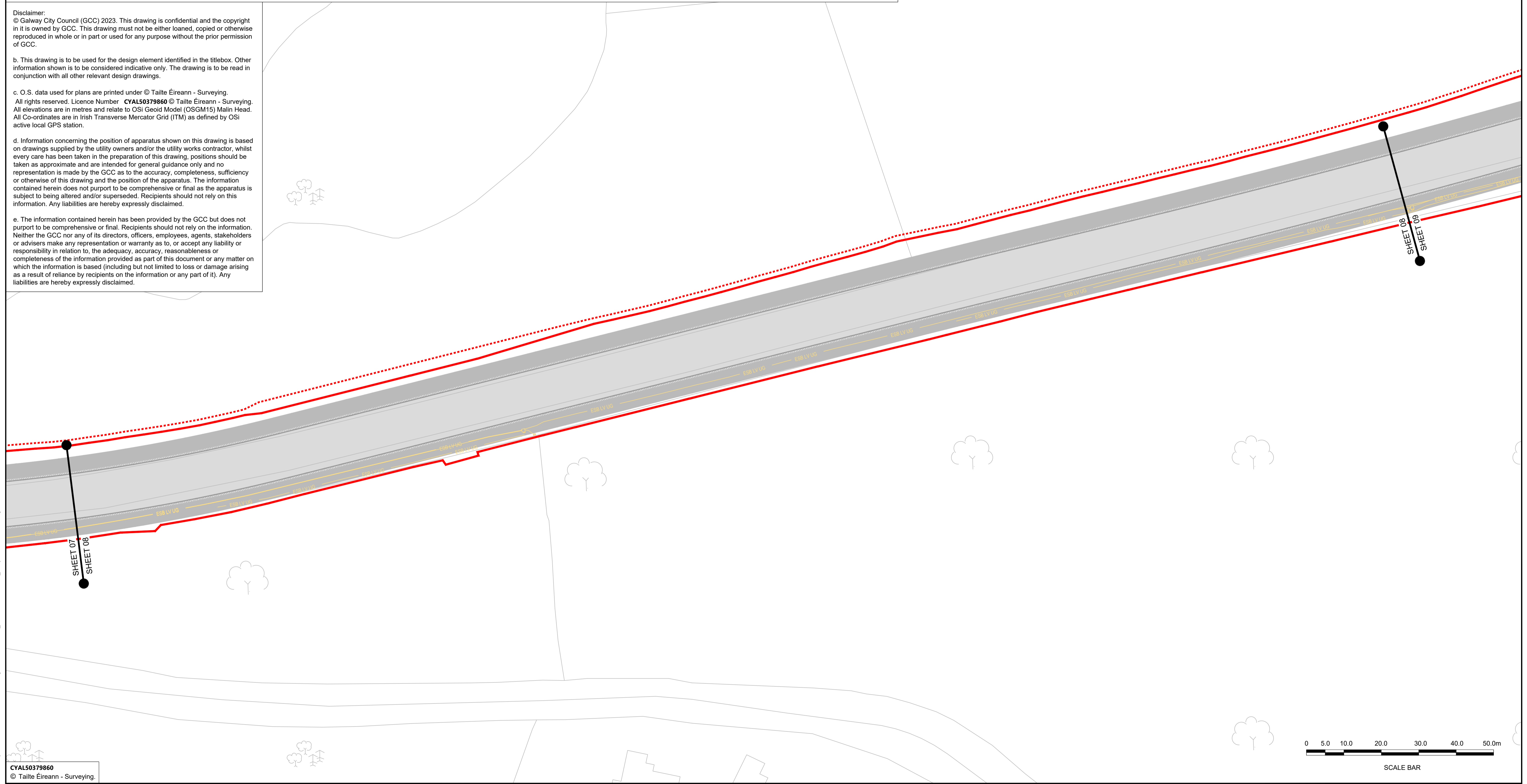
Disclaimer:
 © Galway City Council (GCC) 2023. This drawing is confidential and the copyright in it is owned by GCC. This drawing must not be either loaned, copied or otherwise reproduced in whole or in part or used for any purpose without the prior permission of GCC.

b. This drawing is to be used for the design element identified in the titlebox. Other information shown is to be considered indicative only. The drawing is to be read in conjunction with all other relevant design drawings.

c. O.S. data used for plans are printed under © Tailte Éireann - Surveying. All rights reserved. Licence Number **CYAL50379860** © Tailte Éireann - Surveying. All elevations are in metres and relate to OSI Geoid Model (OSGM15) Malin Head. All Co-ordinates are in Irish Transverse Mercator Grid (ITM) as defined by OSI active local GPS station.

d. Information concerning the position of apparatus shown on this drawing is based on drawings supplied by the utility owners and/or the utility works contractor, whilst every care has been taken in the preparation of this drawing, positions should be taken as approximate and are intended for general guidance only and no representation is made by the GCC as to the accuracy, completeness, sufficiency or otherwise of this drawing and the position of the apparatus. The information contained herein does not purport to be comprehensive or final as the apparatus is subject to being altered and/or superseded. Recipients should not rely on this information. Any liabilities are hereby expressly disclaimed.

e. The information contained herein has been provided by the GCC but does not purport to be comprehensive or final. Recipients should not rely on the information. Neither the GCC nor any of its directors, officers, employees, agents, stakeholders or advisers make any representation or warranty as to, or accept any liability or responsibility in relation to, the adequacy, accuracy, reasonableness or completeness of the information provided as part of this document or any matter on which the information is based (including but not limited to loss or damage arising as a result of reliance by recipients on the information or any part of it). Any liabilities are hereby expressly disclaimed.



CYAL50379860
 © Tailte Éireann - Surveying.



Notes:
 DO NOT SCALE, use figured dimensions only.
 All levels are referred to Ordnance Survey Datum, Malin Head.
 This drawing is the property of Barry Transportation. It is a confidential document and must not be copied, used, or its contents divulged without prior written consent. This document should not be relied on or used in circumstances other than those for which it was originally prepared. Barry Transportation accepts no responsibility for this document to any other party other than the party by whom it was commissioned.

Rev.	Date	Drawn	Description	Chk'd	Appr.
001	08.12.24	GW	ISSUE FOR PLANNING	SOL	JN

Project Title: BUSCONNECTS GALWAY: DUBLIN ROAD		Status: A1
Drawing Title: UTILITY DIVERSIONS ESB SHEET 8 OF 11		Rev: C01
Designed: AC	Drawn: AC	Drawn No. BCGDR-BTL-UTL_UE-ZZ-DR-CU-00008
Approved: JN	Reviewed: SOL	Scale at A1: 1:500 Date: OCT 2023

File Name: R:\22\Projects\22407 - BusConnects Galway - Dublin Road\00_GEN\02_Drawing\BCGDR-BTL-UTL_UE-ZZ-DR-CU-00001_L Utility Diversions ESB.dwg



LEGEND:

- EXISTING KERB LINE
- ESB LV UG --- ESB LOW VOLTAGE - EXISTING UNDERGROUND
- ESB LV OH --- ESB LOW VOLTAGE - EXISTING OVERHEAD
- x - x - EXISTING NETWORK TO BE DECOMMISSIONED
- SITE BOUNDARY LINE
- TEMPORARY LAND ACQUISITION

- EXISTING ELECTRICITY POLE
- PROPOSED ELECTRICITY POLE
- PROPOSED STEEL POLE
- PROPOSED MINI-PILLAR
- EXISTING ELECTRICITY POLE TO BE RELOCATED
- EXISTING ELECTRICITY POLE TO BE REMOVED

-
-
-
-
-
-

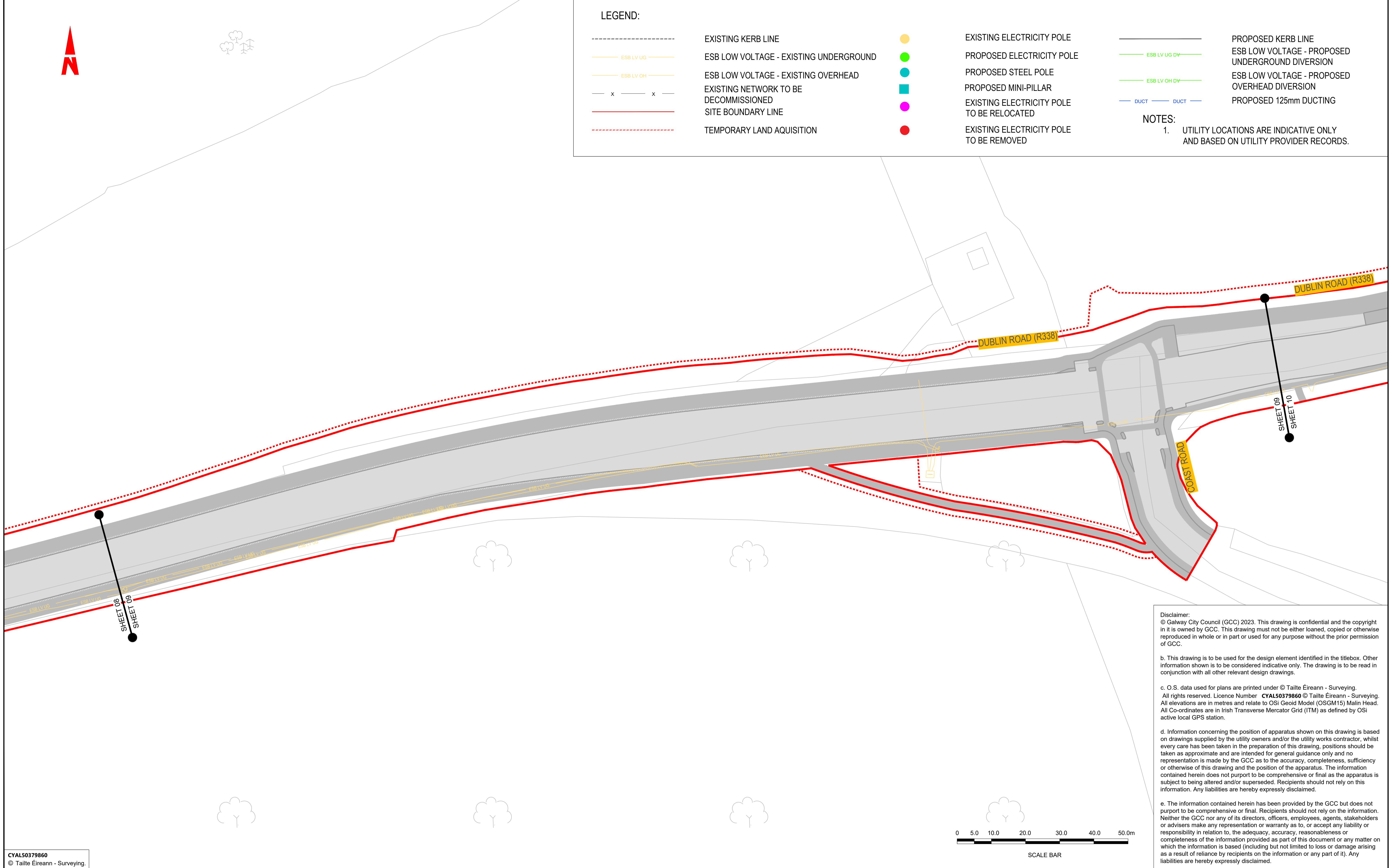
- EXISTING ELECTRICITY POLE
- PROPOSED ELECTRICITY POLE
- PROPOSED STEEL POLE
- PROPOSED MINI-PILLAR
- EXISTING ELECTRICITY POLE TO BE RELOCATED
- EXISTING ELECTRICITY POLE TO BE REMOVED

- PROPOSED KERB LINE
- ESB LV UG DV --- ESB LOW VOLTAGE - PROPOSED UNDERGROUND DIVERSION
- ESB LV OH DV --- ESB LOW VOLTAGE - PROPOSED OVERHEAD DIVERSION
- DUCT --- DUCT --- PROPOSED 125mm DUCTING

- PROPOSED KERB LINE
- ESB LOW VOLTAGE - PROPOSED UNDERGROUND DIVERSION
- ESB LOW VOLTAGE - PROPOSED OVERHEAD DIVERSION
- PROPOSED 125mm DUCTING

NOTES:

1. UTILITY LOCATIONS ARE INDICATIVE ONLY AND BASED ON UTILITY PROVIDER RECORDS.



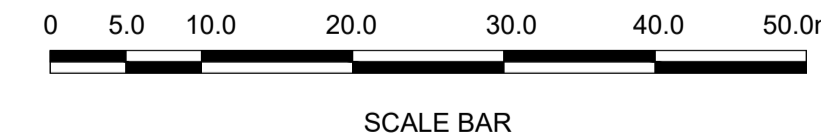
Disclaimer:
 © Galway City Council (GCC) 2023. This drawing is confidential and the copyright in it is owned by GCC. This drawing must not be either loaned, copied or otherwise reproduced in whole or in part or used for any purpose without the prior permission of GCC.

b. This drawing is to be used for the design element identified in the titlebox. Other information shown is to be considered indicative only. The drawing is to be read in conjunction with all other relevant design drawings.

c. O.S. data used for plans are printed under © Tailte Éireann - Surveying. All rights reserved. Licence Number **CYAL50379860** © Tailte Éireann - Surveying. All elevations are in metres and relate to OSI Geoid Model (OSGM15) Malin Head. All Co-ordinates are in Irish Transverse Mercator Grid (ITM) as defined by OSI active local GPS station.

d. Information concerning the position of apparatus shown on this drawing is based on drawings supplied by the utility owners and/or the utility works contractor, whilst every care has been taken in the preparation of this drawing, positions should be taken as approximate and are intended for general guidance only and no representation is made by the GCC as to the accuracy, completeness, sufficiency or otherwise of this drawing and the position of the apparatus. The information contained herein does not purport to be comprehensive or final as the apparatus is subject to being altered and/or superseded. Recipients should not rely on this information. Any liabilities are hereby expressly disclaimed.

e. The information contained herein has been provided by the GCC but does not purport to be comprehensive or final. Recipients should not rely on the information. Neither the GCC nor any of its directors, officers, employees, agents, stakeholders or advisers make any representation or warranty as to, or accept any liability or responsibility in relation to, the adequacy, accuracy, reasonableness or completeness of the information provided as part of this document or any matter on which the information is based (including but not limited to loss or damage arising as a result of reliance by recipients on the information or any part of it). Any liabilities are hereby expressly disclaimed.



CYAL50379860
 © Tailte Éireann - Surveying.



















Notes:
 DO NOT SCALE, use figured dimensions only.
 All levels are referred to Ordnance Survey Datum, Malin Head.
 This drawing is the property of Barry Transportation. It is a confidential document and must not be copied, used, or its contents divulged without prior written consent. This document should not be relied on or used in circumstances other than those for which it was originally prepared. Barry Transportation accepts no responsibility for this document to any other party other than the party by whom it was commissioned.

Rev.	Date	Drawn	Description	Chk'd	Appr.
001	08.12.24	GW	ISSUE FOR PLANNING	SOL	JN

Project Title: BUSCONNECTS GALWAY: DUBLIN ROAD		Status: A1
Drawing Title: UTILITY DIVERSIONS ESB SHEET 9 OF 11		Rev: C01
Designed: AC	Drawn: AC	Scale at A1: 1:500
Approved: JN	Reviewed: SOL	Date: OCT 2023

File Name: R:\22 Projects\22407 - BusConnects Galway - Dublin Road\00_GEM\02_Drawing\BCCDR-BTL-UTL_UE-ZZ-DR-CU-00001_UTILITY Diversions ESB.dwg

LEGEND:

- | | | | | | |
|--|--|---|---|---|--|
|  | EXISTING KERB LINE |  | EXISTING ELECTRICITY POLE |  | PROPOSED KERB LINE |
|  | ESB LOW VOLTAGE - EXISTING UNDERGROUND |  | PROPOSED ELECTRICITY POLE |  | ESB LOW VOLTAGE - PROPOSED UNDERGROUND DIVERSION |
|  | ESB LOW VOLTAGE - EXISTING OVERHEAD |  | PROPOSED STEEL POLE |  | ESB LOW VOLTAGE - PROPOSED OVERHEAD DIVERSION |
|  | EXISTING NETWORK TO BE DECOMMISSIONED |  | PROPOSED MINI-PILLAR |  | PROPOSED 125mm DUCTING |
|  | SITE BOUNDARY LINE |  | EXISTING ELECTRICITY POLE TO BE RELOCATED | | |
|  | TEMPORARY LAND ACQUISITION |  | EXISTING ELECTRICITY POLE TO BE REMOVED | | |

NOTES:
 1. UTILITY LOCATIONS ARE INDICATIVE ONLY AND BASED ON UTILITY PROVIDER RECORDS.

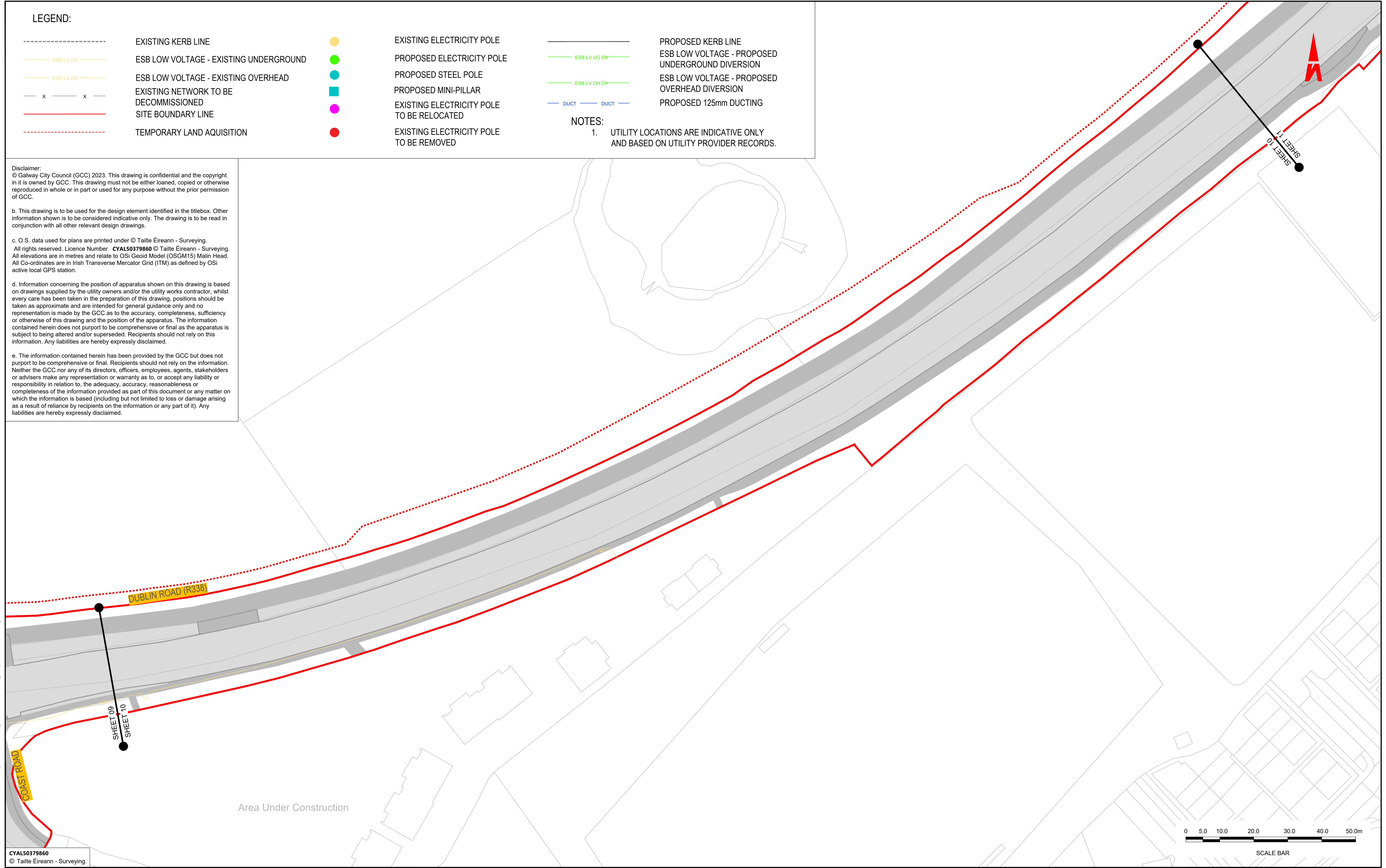
Disclaimer:
 © Galway City Council (GCC) 2023. This drawing is confidential and the copyright in it is owned by GCC. This drawing must not be either loaned, copied or otherwise reproduced in whole or in part or used for any purpose without the prior permission of GCC.

b. This drawing is to be used for the design element identified in the titlebox. Other information shown is to be considered indicative only. The drawing is to be read in conjunction with all other relevant design drawings.

c. O.S. data used for plans are printed under © Tailte Éireann - Surveying. All rights reserved. Licence Number **CYAL50379860** © Tailte Éireann - Surveying. All elevations are in metres and relate to OSI Geoid Model (OSGM15) Malin Head. All Co-ordinates are in Irish Transverse Mercator Grid (ITM) as defined by OSI active local GPS station.

d. Information concerning the position of apparatus shown on this drawing is based on drawings supplied by the utility owners and/or the utility works contractor, whilst every care has been taken in the preparation of this drawing, positions should be taken as approximate and are intended for general guidance only and no representation is made by the GCC as to the accuracy, completeness, sufficiency or otherwise of this drawing and the position of the apparatus. The information contained herein does not purport to be comprehensive or final as the apparatus is subject to being altered and/or superseded. Recipients should not rely on this information. Any liabilities are hereby expressly disclaimed.

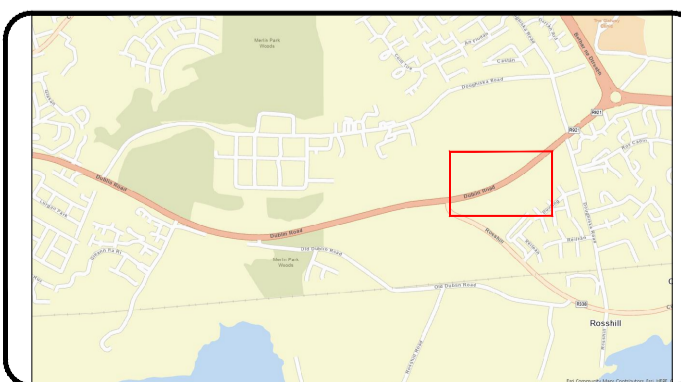
e. The information contained herein has been provided by the GCC but does not purport to be comprehensive or final. Recipients should not rely on the information. Neither the GCC nor any of its directors, officers, employees, agents, stakeholders or advisers make any representation or warranty as to, or accept any liability or responsibility in relation to, the adequacy, accuracy, reasonableness or completeness of the information provided as part of this document or any matter on which the information is based (including but not limited to loss or damage arising as a result of reliance by recipients on the information or any part of it). Any liabilities are hereby expressly disclaimed.



CYAL50379860
 © Tailte Éireann - Surveying.

Tionscadal Éireann Project Ireland 2040
BUS CONNECTS GALWAY
 SUSTAINABLE TRANSPORT FOR A BETTER CITY.

NTA
 Údarás Náisiúnta Iompair
 National Transport Authority



BARRY
 TRANSPORTATION

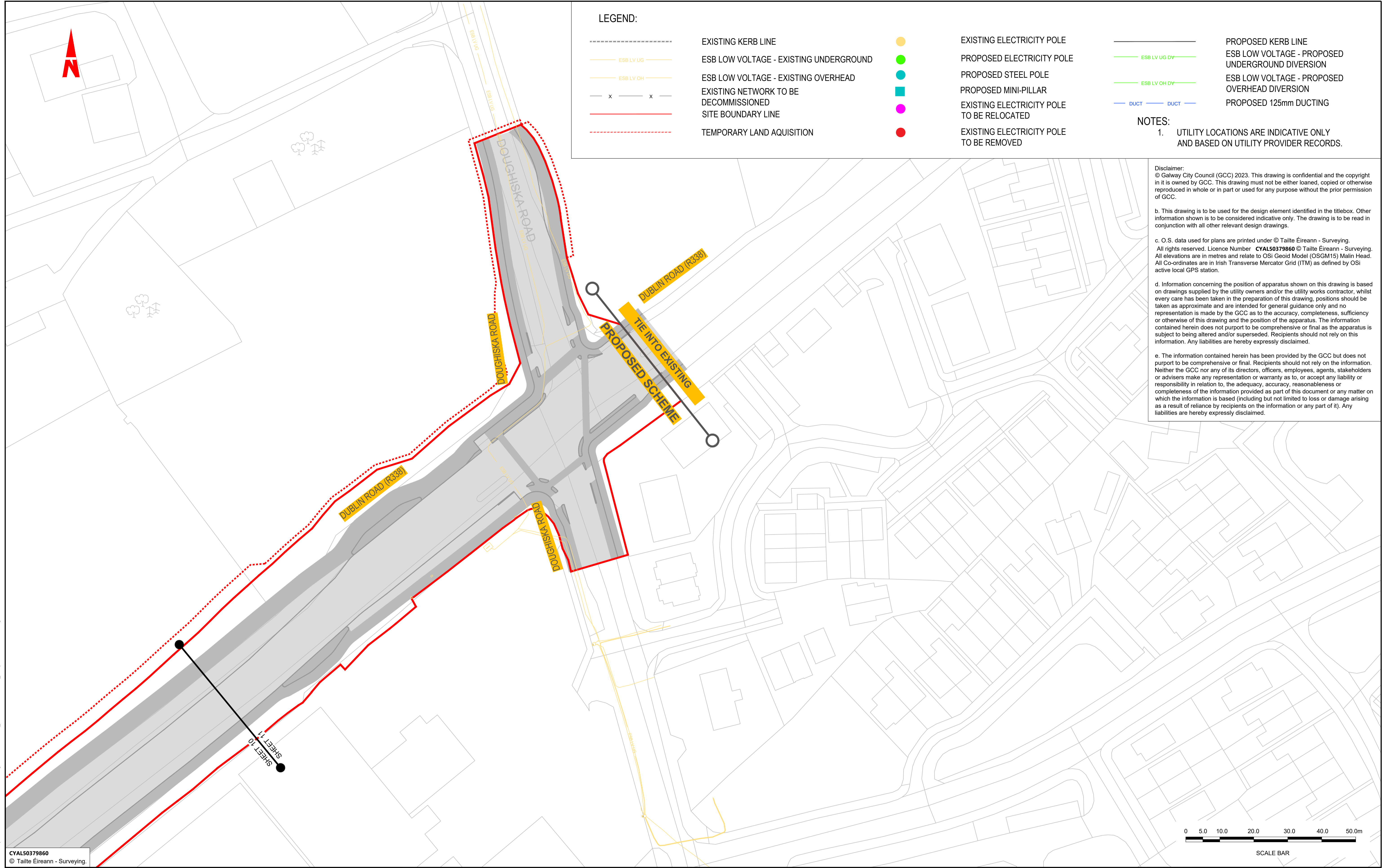
e egis

Notes:
 DO NOT SCALE, use figured dimensions only.
 All levels are referred to Ordnance Survey Datum, Malin Head.
 This drawing is the property of Barry Transportation. It is a confidential document and must not be copied, used, or its contents divulged without prior written consent. This document should not be relied on or used in circumstances other than those for which it was originally prepared. Barry Transportation accepts no responsibility for this document to any other party other than the party by whom it was commissioned.

Rev.	Date	Drawn	Description	Chk'd	Appr.
001	08.12.24	GW	ISSUE FOR PLANNING	SOL	JN

Project Title: BUSCONNECTS GALWAY: DUBLIN ROAD		Status: A1
Drawing Title: UTILITY DIVERSIONS ESB SHEET 10 OF 11		Rev: C01
Designed: AC	Drawn: AC	Scale at A1: 1:500
Approved: JN	Reviewed: SOL	Date: OCT 2023
Drawing No. BCGDR-BTL-UTL_UE-ZZ-DR-CU-00010		

File Name: R:\22 Projects\22407 - BusConnects Galway - Dublin Road\00_GEN\02_Drawing\BCGDR-BTL-UTL_UE-ZZ-DR-CU-00010_L_UTILITY Diversion ESB.dwg



LEGEND:

	EXISTING KERB LINE		EXISTING ELECTRICITY POLE		PROPOSED KERB LINE
	ESB LV UG - EXISTING UNDERGROUND		PROPOSED ELECTRICITY POLE		ESB LV UG DV - PROPOSED UNDERGROUND DIVERSION
	ESB LV OH - EXISTING OVERHEAD		PROPOSED STEEL POLE		ESB LV OH DV - PROPOSED OVERHEAD DIVERSION
	EXISTING NETWORK TO BE DECOMMISSIONED		PROPOSED MINI-PILLAR		PROPOSED 125mm DUCTING
	SITE BOUNDARY LINE		EXISTING ELECTRICITY POLE TO BE RELOCATED		
	TEMPORARY LAND ACQUISITION		EXISTING ELECTRICITY POLE TO BE REMOVED		

NOTES:

- UTILITY LOCATIONS ARE INDICATIVE ONLY AND BASED ON UTILITY PROVIDER RECORDS.

Disclaimer:
 © Galway City Council (GCC) 2023. This drawing is confidential and the copyright in it is owned by GCC. This drawing must not be either loaned, copied or otherwise reproduced in whole or in part or used for any purpose without the prior permission of GCC.

b. This drawing is to be used for the design element identified in the titlebox. Other information shown is to be considered indicative only. The drawing is to be read in conjunction with all other relevant design drawings.

c. O.S. data used for plans are printed under © Tailte Éireann - Surveying. All rights reserved. Licence Number **CVAL50379860** © Tailte Éireann - Surveying. All elevations are in metres and relate to OSi Geoid Model (OSGM15) Malin Head. All Co-ordinates are in Irish Transverse Mercator Grid (ITM) as defined by OSI active local GPS station.

d. Information concerning the position of apparatus shown on this drawing is based on drawings supplied by the utility owners and/or the utility works contractor, whilst every care has been taken in the preparation of this drawing, positions should be taken as approximate and are intended for general guidance only and no representation is made by the GCC as to the accuracy, completeness, sufficiency or otherwise of this drawing and the position of the apparatus. The information contained herein does not purport to be comprehensive or final as the apparatus is subject to being altered and/or superseded. Recipients should not rely on this information. Any liabilities are hereby expressly disclaimed.

e. The information contained herein has been provided by the GCC but does not purport to be comprehensive or final. Recipients should not rely on the information. Neither the GCC nor any of its directors, officers, employees, agents, stakeholders or advisers make any representation or warranty as to, or accept any liability or responsibility in relation to, the adequacy, accuracy, reasonableness or completeness of the information provided as part of this document or any matter on which the information is based (including but not limited to loss or damage arising as a result of reliance by recipients on the information or any part of it). Any liabilities are hereby expressly disclaimed.

CVAL50379860
 © Tailte Éireann - Surveying.



Tionscald Éireann Project Ireland 2040

BUS CONNECTS GALWAY
 SUSTAINABLE TRANSPORT FOR A BETTER CITY.

NTA
 Údarás Náisiúnta Iompair
 National Transport Authority



BARRY
 TRANSPORTATION

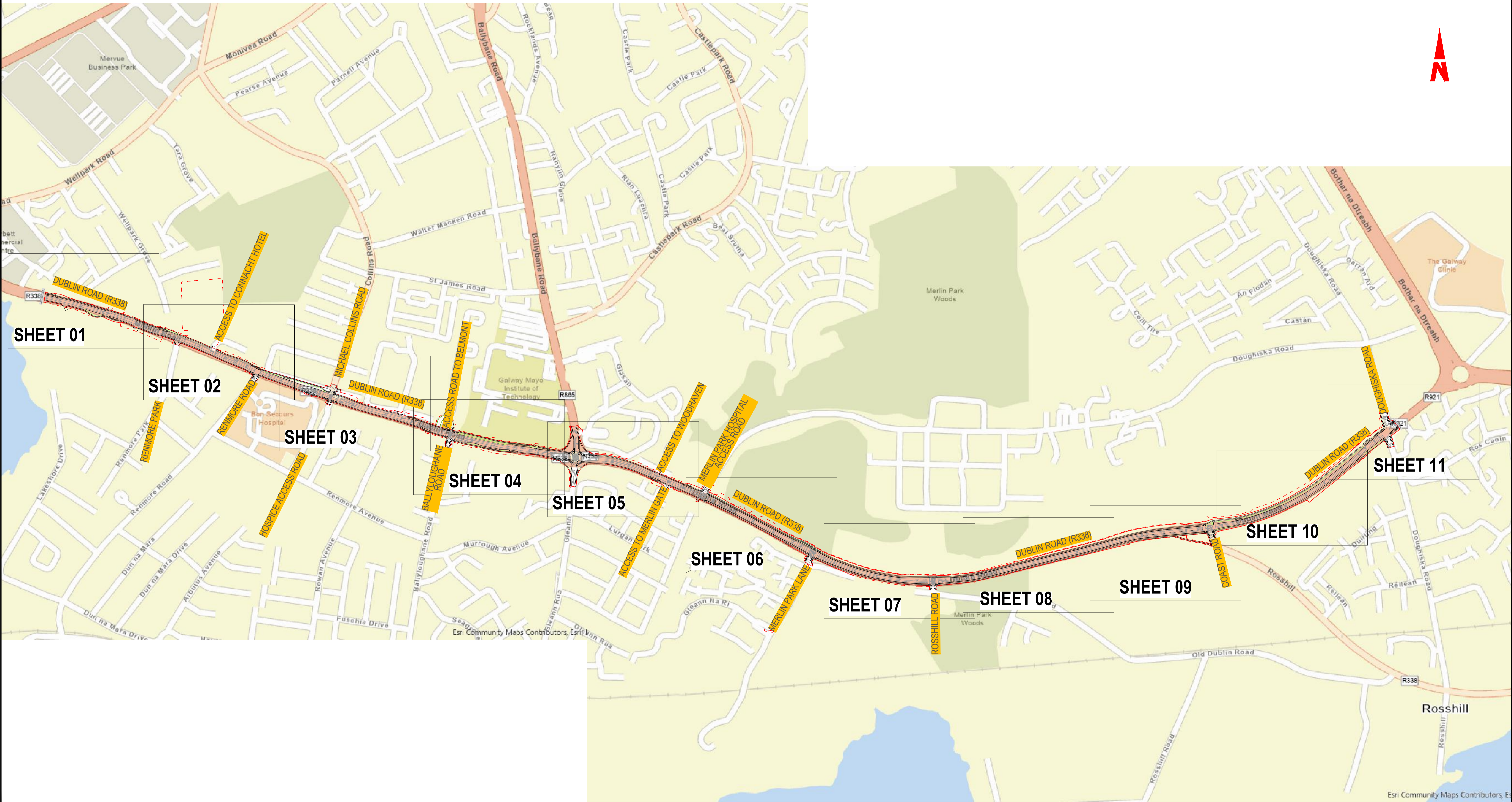
egis

Notes:
 DO NOT SCALE, use figured dimensions only.
 All levels are referred to Ordnance Survey Datum, Malin Head.
 This drawing is the property of Barry Transportation. It is a confidential document and must not be copied, used, or its contents divulged without prior written consent. This document should not be relied on or used in circumstances other than those for which it was originally prepared. Barry Transportation accepts no responsibility for this document to any other party other than the party by whom it was commissioned.

Rev.	Date	Drawn	Description	Chk'd	Appr.
001	08.12.24	GW	ISSUE FOR PLANNING	SOL	JN

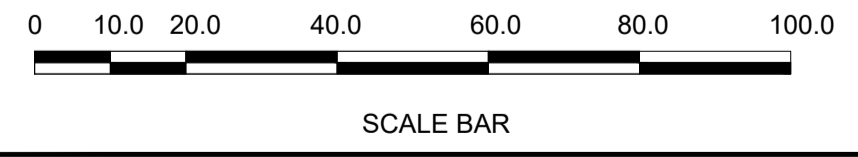
Project Title: BUSCONNECTS GALWAY: DUBLIN ROAD		Status:
Drawing Title: UTILITY DIVERSIONS ESB SHEET 11 OF 11		A1
Designed: AC	Drawing No. BCGDR-BTL-UTL_UE-ZZ-DR-CU-00011	Rev: C01
Drawn: AC	Scale at A1: 1:500	
Approved: JN	Date: OCT 2023	
Reviewed: SOL		

File Name: R:\22\Projects\22407 - BusConnects Galway - Dublin Road\00_GEN\02_Drawing\BCGDR-BTL-UTL_UE-ZZ-DR-CU-00011_UTILITY DIVERSIONS ESB.dwg



R:\22\Projects\22407 - BusConnects Galway - Dublin Road\00_GENV\01_Drawing\BCDR-BTL-UTL_UG-ZZ-DR-CU-00000_UTILITY DIVERSIONS - GAS NETWORKS IRELAND-KEYPLAN.dwg

CYALS0379860
© Tailte Éireann - Surveying.




Notes:
DO NOT SCALE, use figured dimensions only.
All levels are referred to Ordnance Survey Datum, Malin Head.
This drawing is the property of Barry Transportation. It is a confidential document and must not be copied, used, or its contents divulged without prior written consent. This document should not be relied on or used in circumstances other than those for which it was originally prepared. Barry Transportation accepts no responsibility for this document to any other party other than the party by whom it was commissioned.

Rev.	Date	Drawn	Description	Chk'd	Appr.
001	08.12.24	GW	ISSUE FOR PLANNING	SOL	JN

Project Title: BUSCONNECTS GALWAY : DUBLIN ROAD		Status: A1
Drawing Title: UTILITY DIVERSION - GAS NETWORKS IRELAND KEY PLAN SHEET 01 OF 01		Rev: C01
Designed: GW	Drawing No. BCGDR-BTL-UTL_UG-ZZ-DR-CU-00000	
Drawn: GW	Scale at A1: 1:5000	
Approved: JN	Date: OCTOBER 2024	
Reviewed: JN		



LEGEND:

- EXISTING KERB LINE
- GAS NETWORKS IRELAND - EXISTING MEDIUM PRESSURE GAS NETWORK
- EXISTING NETWORK TO BE DECOMMISSIONED
- SITE BOUNDARY LINE
- PROPOSED KERB LINE
- GAS NETWORKS IRELAND - PROPOSED DIVERSION
- TEMPORARY LAND ACQUISITION

NOTES:

1. UTILITY LOCATIONS ARE INDICATIVE ONLY AND BASED ON UTILITY PROVIDER RECORDS.

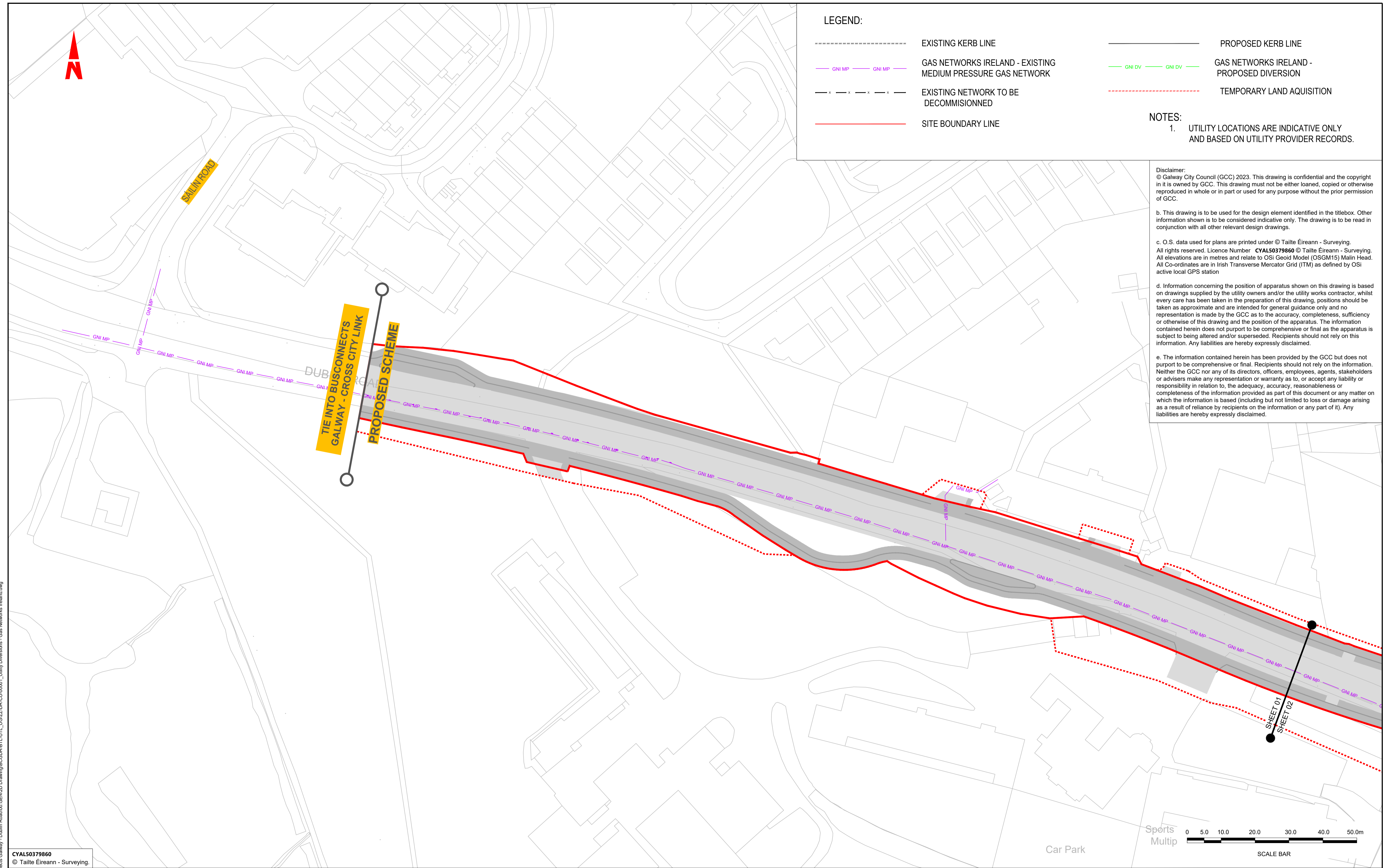
Disclaimer:
 © Galway City Council (GCC) 2023. This drawing is confidential and the copyright in it is owned by GCC. This drawing must not be either loaned, copied or otherwise reproduced in whole or in part or used for any purpose without the prior permission of GCC.

b. This drawing is to be used for the design element identified in the titlebox. Other information shown is to be considered indicative only. The drawing is to be read in conjunction with all other relevant design drawings.

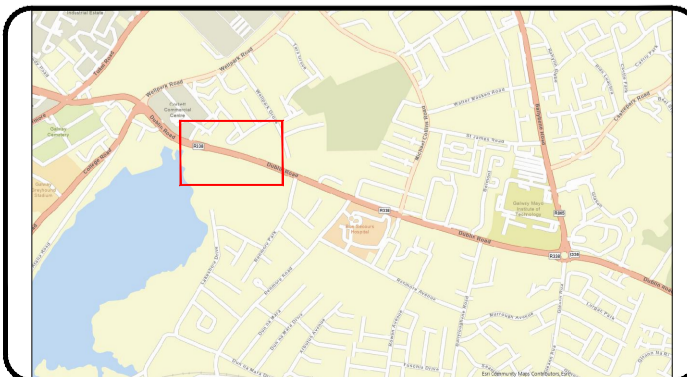
c. O.S. data used for plans are printed under © Tailte Éireann - Surveying. All rights reserved. Licence Number **CYAL50379860** © Tailte Éireann - Surveying. All elevations are in metres and relate to OSi Geoid Model (OSGM15) Malin Head. All Co-ordinates are in Irish Transverse Mercator Grid (ITM) as defined by OSi active local GPS station

d. Information concerning the position of apparatus shown on this drawing is based on drawings supplied by the utility owners and/or the utility works contractor, whilst every care has been taken in the preparation of this drawing, positions should be taken as approximate and are intended for general guidance only and no representation is made by the GCC as to the accuracy, completeness, sufficiency or otherwise of this drawing and the position of the apparatus. The information contained herein does not purport to be comprehensive or final as the apparatus is subject to being altered and/or superseded. Recipients should not rely on this information. Any liabilities are hereby expressly disclaimed.

e. The information contained herein has been provided by the GCC but does not purport to be comprehensive or final. Recipients should not rely on the information. Neither the GCC nor any of its directors, officers, employees, agents, stakeholders or advisers make any representation or warranty as to, or accept any liability or responsibility in relation to, the adequacy, accuracy, reasonableness or completeness of the information provided as part of this document or any matter on which the information is based (including but not limited to loss or damage arising as a result of reliance by recipients on the information or any part of it). Any liabilities are hereby expressly disclaimed.



CYAL50379860
 © Tailte Éireann - Surveying.



Notes:
 DO NOT SCALE, use figured dimensions only.
 All levels are referred to Ordnance Survey Datum, Malin Head.
 This drawing is the property of Barry Transportation. It is a confidential document and must not be copied, used, or its contents divulged without prior written consent. This document should not be relied on or used in circumstances other than those for which it was originally prepared. Barry Transportation accepts no responsibility for this document to any other party other than the party by whom it was commissioned.

Rev.	Date	Drawn	Description	Chk'd	Appr.
001	08.12.24	GW	ISSUE FOR PLANNING	SOL	JN

Project Title: BUSCONNECTS GALWAY - DUBLIN ROAD		Status:
Drawing Title: UTILITY DIVERSION - GAS NETWORKS IRELAND		A1
SHEET 1 OF 11		
Designed: AC	Drawing No. BCGDR-BTL-UTL_UG-ZZ-DR-CU-00001	Rev: C01
Drawn: AC	Scale at A1: 1:500	
Approved: JN	Date: OCT 2023	
Reviewed: SOL		

File Name: R:\22\Projects\22407 - BusConnects Galway - Dublin Road\00_GEN\020_Drawing\BCDR-BTL-UTL_UG-ZZ-DR-CU-00001_UTILITY Diversions - Gas Networks Ireland.dwg



LEGEND:

- EXISTING KERB LINE
- PROPOSED KERB LINE
- GAS NETWORKS IRELAND - EXISTING MEDIUM PRESSURE GAS NETWORK
- GAS NETWORKS IRELAND - PROPOSED DIVERSION
- EXISTING NETWORK TO BE DECOMMISSIONED
- TEMPORARY LAND ACQUISITION
- SITE BOUNDARY LINE

NOTES:
 1. UTILITY LOCATIONS ARE INDICATIVE ONLY AND BASED ON UTILITY PROVIDER RECORDS.

Disclaimer:
 © Galway City Council (GCC) 2023. This drawing is confidential and the copyright in it is owned by GCC. This drawing must not be either loaned, copied or otherwise reproduced in whole or in part or used for any purpose without the prior permission of GCC.

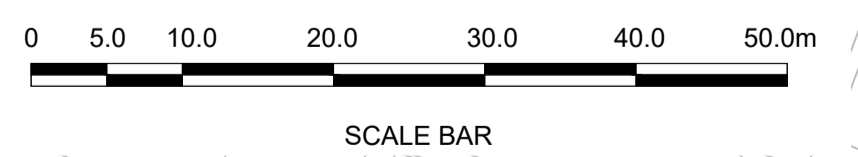
b. This drawing is to be used for the design element identified in the titlebox. Other information shown is to be considered indicative only. The drawing is to be read in conjunction with all other relevant design drawings.

c. O.S. data used for plans are printed under © Tailte Éireann - Surveying. All rights reserved. Licence Number **CYAL50379860** © Tailte Éireann - Surveying. All elevations are in metres and relate to OSi Geoid Model (OSGM15) Malin Head. All Co-ordinates are in Irish Transverse Mercator Grid (ITM) as defined by OSI active local GPS station

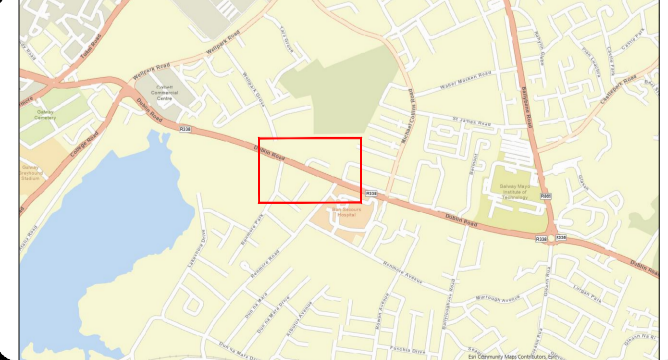
d. Information concerning the position of apparatus shown on this drawing is based on drawings supplied by the utility owners and/or the utility works contractor, whilst every care has been taken in the preparation of this drawing, positions should be taken as approximate and are intended for general guidance only and no representation is made by the GCC as to the accuracy, completeness, sufficiency or otherwise of this drawing and the position of the apparatus. The information contained herein does not purport to be comprehensive or final as the apparatus is subject to being altered and/or superseded. Recipients should not rely on this information. Any liabilities are hereby expressly disclaimed.

e. The information contained herein has been provided by the GCC but does not purport to be comprehensive or final. Recipients should not rely on the information. Neither the GCC nor any of its directors, officers, employees, agents, stakeholders or advisers make any representation or warranty as to, or accept any liability or responsibility in relation to, the adequacy, accuracy, reasonableness or completeness of the information provided as part of this document or any matter on which the information is based (including but not limited to loss or damage arising as a result of reliance by recipients on the information or any part of it). Any liabilities are hereby expressly disclaimed.

CYAL50379860
 © Tailte Éireann - Surveying.



SUSTAINABLE TRANSPORT FOR A BETTER CITY. National Transport Authority

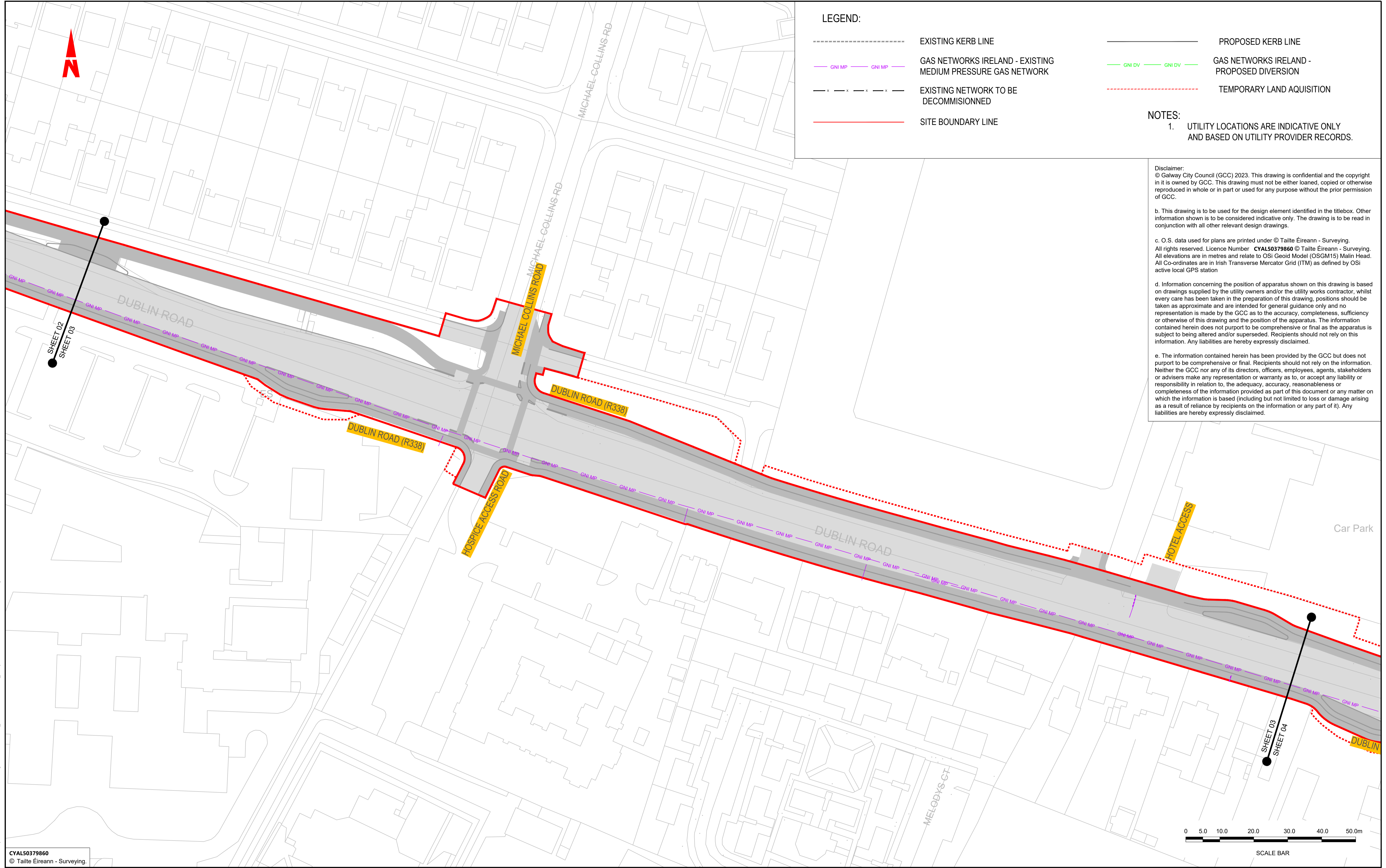


Notes:
 DO NOT SCALE, use figured dimensions only.
 All levels are referred to Ordnance Survey Datum, Malin Head.
 This drawing is the property of Barry Transportation. It is a confidential document and must not be copied, used, or its contents divulged without prior written consent. This document should not be relied on or used in circumstances other than those for which it was originally prepared. Barry Transportation accepts no responsibility for this document to any other party other than the party by whom it was commissioned.

Rev.	Date	Drawn	Description	Chk'd	Appr.
001	08.12.24	GW	ISSUE FOR PLANNING	SOL	JN

Project Title: BUSCONNECTS GALWAY - DUBLIN ROAD		Status:
Drawing Title: UTILITY DIVERSION - GAS NETWORKS IRELAND SHEET 2 OF 11		A1
Designed: WOT	Drawing No: BCGDR-BTL-UTL_UG-ZZ-DR-CU-00002	Rev: C01
Drawn: AC	Scale at A1: 1:500	
Approved: SOL	Date: OCT 2023	
Reviewed: JN		

File Name: R:\22\Projects\22407 - BusConnects Galway - Dublin Road\00_GEN\02_Drawing\BCDR-BTL-UTL_UG-ZZ-DR-CU-00001_UTILITY DIVERSIONS - Gas Networks Ireland.dwg



LEGEND:

- EXISTING KERB LINE
- PROPOSED KERB LINE
- GNI MP GNI MP
- GNI DV GNI DV
- EXISTING NETWORK TO BE DECOMMISSIONED
- SITE BOUNDARY LINE
- TEMPORARY LAND ACQUISITION

NOTES:
 1. UTILITY LOCATIONS ARE INDICATIVE ONLY AND BASED ON UTILITY PROVIDER RECORDS.

Disclaimer:
 © Galway City Council (GCC) 2023. This drawing is confidential and the copyright in it is owned by GCC. This drawing must not be either loaned, copied or otherwise reproduced in whole or in part or used for any purpose without the prior permission of GCC.

b. This drawing is to be used for the design element identified in the titlebox. Other information shown is to be considered indicative only. The drawing is to be read in conjunction with all other relevant design drawings.

c. O.S. data used for plans are printed under © Tailte Éireann - Surveying. All rights reserved. Licence Number **CYAL50379860** © Tailte Éireann - Surveying. All elevations are in metres and relate to OSi Geoid Model (OSGM15) Malin Head. All Co-ordinates are in Irish Transverse Mercator Grid (ITM) as defined by OSI active local GPS station

d. Information concerning the position of apparatus shown on this drawing is based on drawings supplied by the utility owners and/or the utility works contractor, whilst every care has been taken in the preparation of this drawing, positions should be taken as approximate and are intended for general guidance only and no representation is made by the GCC as to the accuracy, completeness, sufficiency or otherwise of this drawing and the position of the apparatus. The information contained herein does not purport to be comprehensive or final as the apparatus is subject to being altered and/or superseded. Recipients should not rely on this information. Any liabilities are hereby expressly disclaimed.

e. The information contained herein has been provided by the GCC but does not purport to be comprehensive or final. Recipients should not rely on the information. Neither the GCC nor any of its directors, officers, employees, agents, stakeholders or advisers make any representation or warranty as to, or accept any liability or responsibility in relation to, the adequacy, accuracy, reasonableness or completeness of the information provided as part of this document or any matter on which the information is based (including but not limited to loss or damage arising as a result of reliance by recipients on the information or any part of it). Any liabilities are hereby expressly disclaimed.

CYAL50379860
 © Tailte Éireann - Surveying.

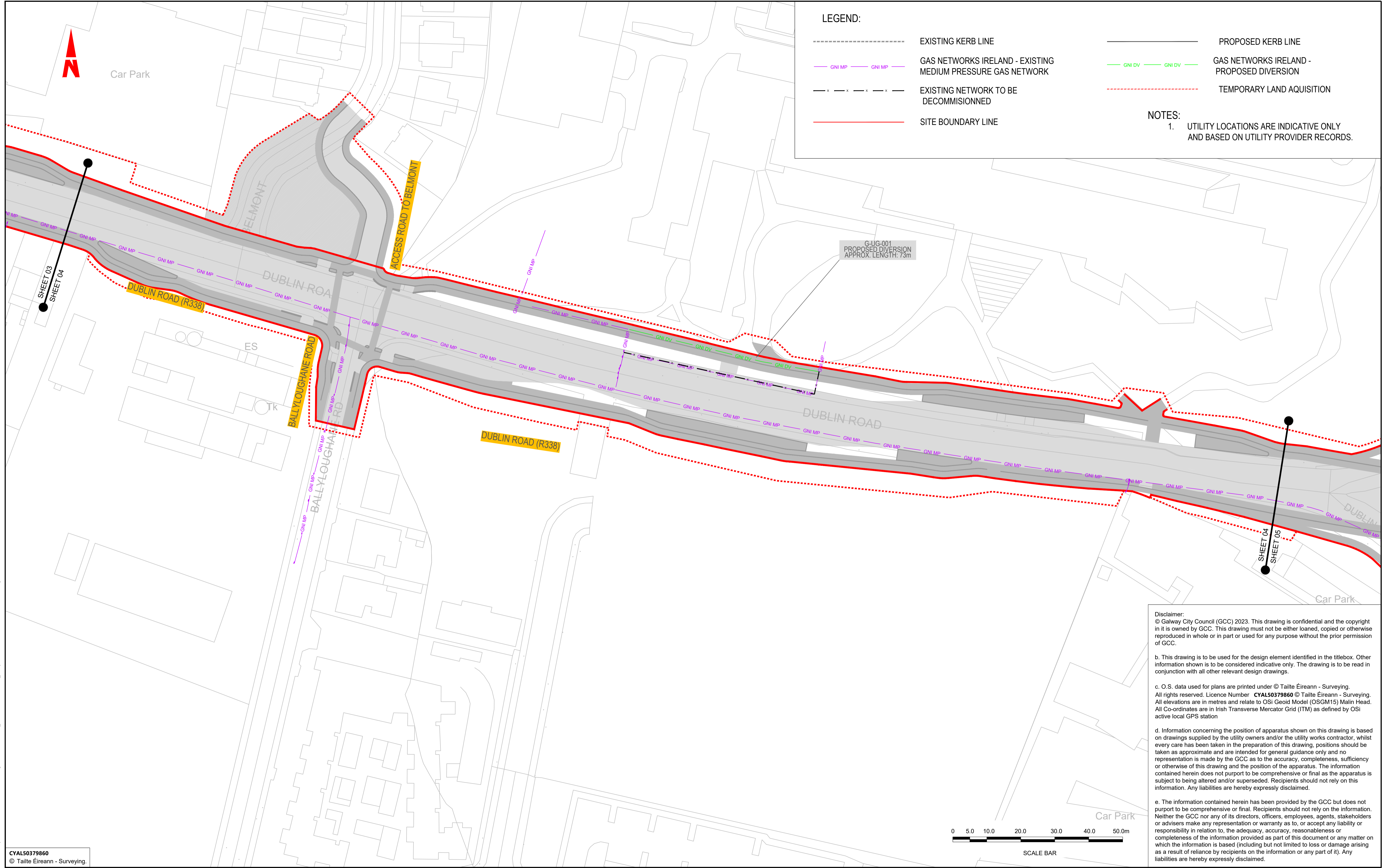


Notes:
 DO NOT SCALE, use figured dimensions only.
 All levels are referred to Ordnance Survey Datum, Malin Head.
 This drawing is the property of Barry Transportation. It is a confidential document and must not be copied, used, or its contents divulged without prior written consent. This document should not be relied on or used in circumstances other than those for which it was originally prepared. Barry Transportation accepts no responsibility for this document to any other party other than the party by whom it was commissioned.

Rev.	Date	Drawn	Description	Chk'd	Appr.
001	08.12.24	GW	ISSUE FOR PLANNING	SOL	JN

Project Title: BUSCONNECTS GALWAY - DUBLIN ROAD		Status:
Drawing Title: UTILITY DIVERSION - GAS NETWORKS IRELAND SHEET 3 OF 11		A1
Designed: WOT	Drawing No.: BCGDR-BTL-UTL_UG-ZZ-DR-CU-00003	Rev.:
Drawn: AC	Scale at A1: 1:500	C01
Approved: SOL	Date: OCT 2023	
Reviewed: JN		

File Name: R:\22\Projects\22407 - BusConnects Galway - Dublin Road\00_GEN\020_Drawing\BCDR-BTL-UTL_UG-ZZ-DR-CU-00001_UTILITY Diversion - Gas Networks Ireland.dwg



LEGEND:

- EXISTING KERB LINE
- PROPOSED KERB LINE
- GAS NETWORKS IRELAND - EXISTING MEDIUM PRESSURE GAS NETWORK
- GAS NETWORKS IRELAND - PROPOSED DIVERSION
- EXISTING NETWORK TO BE DECOMMISSIONED
- TEMPORARY LAND ACQUISITION
- SITE BOUNDARY LINE

NOTES:
 1. UTILITY LOCATIONS ARE INDICATIVE ONLY AND BASED ON UTILITY PROVIDER RECORDS.

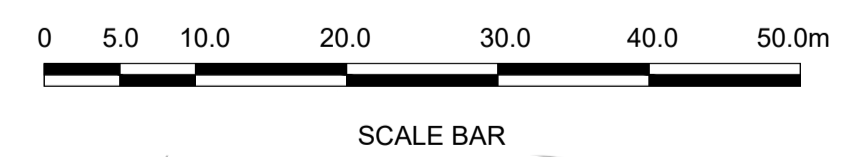
Disclaimer:
 © Galway City Council (GCC) 2023. This drawing is confidential and the copyright in it is owned by GCC. This drawing must not be either loaned, copied or otherwise reproduced in whole or in part or used for any purpose without the prior permission of GCC.

b. This drawing is to be used for the design element identified in the titlebox. Other information shown is to be considered indicative only. The drawing is to be read in conjunction with all other relevant design drawings.

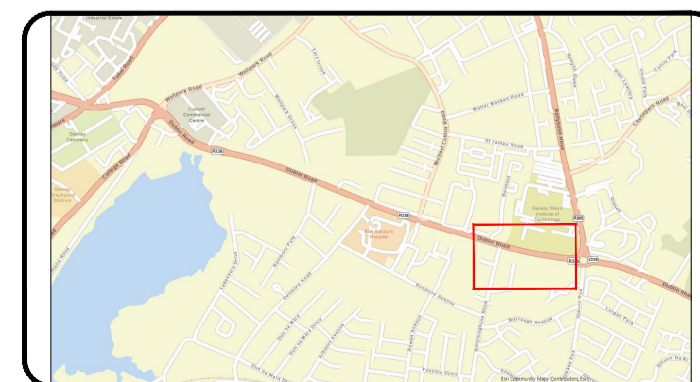
c. O.S. data used for plans are printed under © Tailte Éireann - Surveying. All rights reserved. Licence Number **CYAL50379860** © Tailte Éireann - Surveying. All elevations are in metres and relate to OSI Geoid Model (OSGM15) Malin Head. All Co-ordinates are in Irish Transverse Mercator Grid (ITM) as defined by OSI active local GPS station

d. Information concerning the position of apparatus shown on this drawing is based on drawings supplied by the utility owners and/or the utility works contractor, whilst every care has been taken in the preparation of this drawing, positions should be taken as approximate and are intended for general guidance only and no representation is made by the GCC as to the accuracy, completeness, sufficiency or otherwise of this drawing and the position of the apparatus. The information contained herein does not purport to be comprehensive or final as the apparatus is subject to being altered and/or superseded. Recipients should not rely on this information. Any liabilities are hereby expressly disclaimed.

e. The information contained herein has been provided by the GCC but does not purport to be comprehensive or final. Recipients should not rely on the information. Neither the GCC nor any of its directors, officers, employees, agents, stakeholders or advisers make any representation or warranty as to, or accept any liability or responsibility in relation to, the adequacy, accuracy, reasonableness or completeness of the information provided as part of this document or any matter on which the information is based (including but not limited to loss or damage arising as a result of reliance by recipients on the information or any part of it). Any liabilities are hereby expressly disclaimed.



CYAL50379860
 © Tailte Éireann - Surveying.

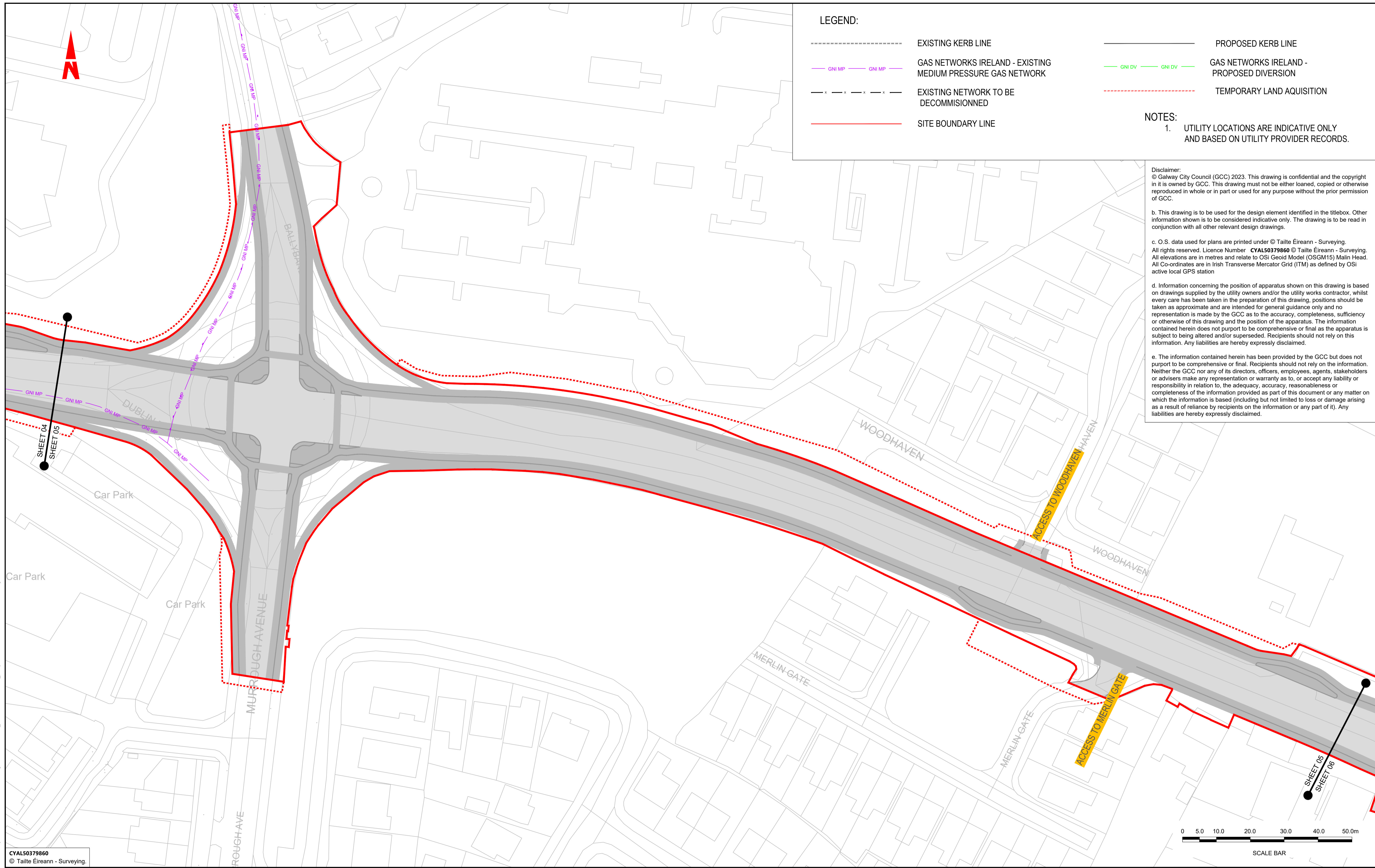


Notes:
 DO NOT SCALE, use figured dimensions only.
 All levels are referred to Ordnance Survey Datum, Malin Head.
 This drawing is the property of Barry Transportation. It is a confidential document and must not be copied, used, or its contents divulged without prior written consent. This document should not be relied on or used in circumstances other than those for which it was originally prepared. Barry Transportation accepts no responsibility for this document to any other party other than the party by whom it was commissioned.

Rev.	Date	Drawn	Description	Chk'd	Appr.
001	08.12.24	GW	ISSUE FOR PLANNING	SOL	JN

Project Title: BUSCONNECTS GALWAY - DUBLIN ROAD		Status:
Drawing Title: UTILITY DIVERSION - GAS NETWORKS IRELAND SHEET 4 OF 11		A1
Designed: WOT	Drawing No.: BCGDR-BTL-UTL_UG-ZZ-DR-CU-00004	Rev.:
Drawn: AC	Scale at A1: 1:500	C01
Approved: SOL	Date: OCT 2023	
Reviewed: JN		

File Name: R:\22\Projects\22407 - BusConnects Galway - Dublin Road\00_GENV\02_Drawing\BCGDR-BTL-UTL_UG-ZZ-DR-CU-00001_UTILITY DIVERSIONS - GAS NETWORKS IRELAND.DWG



LEGEND:

- EXISTING KERB LINE
- PROPOSED KERB LINE
- GNI MP --- GNI MP --- GAS NETWORKS IRELAND - EXISTING MEDIUM PRESSURE GAS NETWORK
- GNI DV --- GNI DV --- GAS NETWORKS IRELAND - PROPOSED DIVERSION
- x - x - x - x - x - EXISTING NETWORK TO BE DECOMMISSIONED
- TEMPORARY LAND ACQUISITION
- SITE BOUNDARY LINE

- NOTES:**
1. UTILITY LOCATIONS ARE INDICATIVE ONLY AND BASED ON UTILITY PROVIDER RECORDS.

Disclaimer:
 © Galway City Council (GCC) 2023. This drawing is confidential and the copyright in it is owned by GCC. This drawing must not be either loaned, copied or otherwise reproduced in whole or in part or used for any purpose without the prior permission of GCC.

b. This drawing is to be used for the design element identified in the titlebox. Other information shown is to be considered indicative only. The drawing is to be read in conjunction with all other relevant design drawings.

c. O.S. data used for plans are printed under © Tailte Éireann - Surveying. All rights reserved. Licence Number **CYALS0379860** © Tailte Éireann - Surveying. All elevations are in metres and relate to OSi Geoid Model (OSGM15) Malin Head. All Co-ordinates are in Irish Transverse Mercator Grid (ITM) as defined by OSI active local GPS station

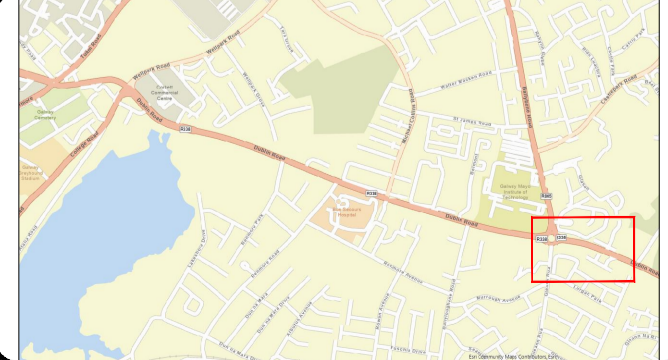
d. Information concerning the position of apparatus shown on this drawing is based on drawings supplied by the utility owners and/or the utility works contractor, whilst every care has been taken in the preparation of this drawing, positions should be taken as approximate and are intended for general guidance only and no representation is made by the GCC as to the accuracy, completeness, sufficiency or otherwise of this drawing and the position of the apparatus. The information contained herein does not purport to be comprehensive or final as the apparatus is subject to being altered and/or superseded. Recipients should not rely on this information. Any liabilities are hereby expressly disclaimed.

e. The information contained herein has been provided by the GCC but does not purport to be comprehensive or final. Recipients should not rely on the information. Neither the GCC nor any of its directors, officers, employees, agents, stakeholders or advisers make any representation or warranty as to, or accept any liability or responsibility in relation to, the adequacy, accuracy, reasonableness or completeness of the information provided as part of this document or any matter on which the information is based (including but not limited to loss or damage arising as a result of reliance by recipients on the information or any part of it). Any liabilities are hereby expressly disclaimed.

CYALS0379860
 © Tailte Éireann - Surveying.





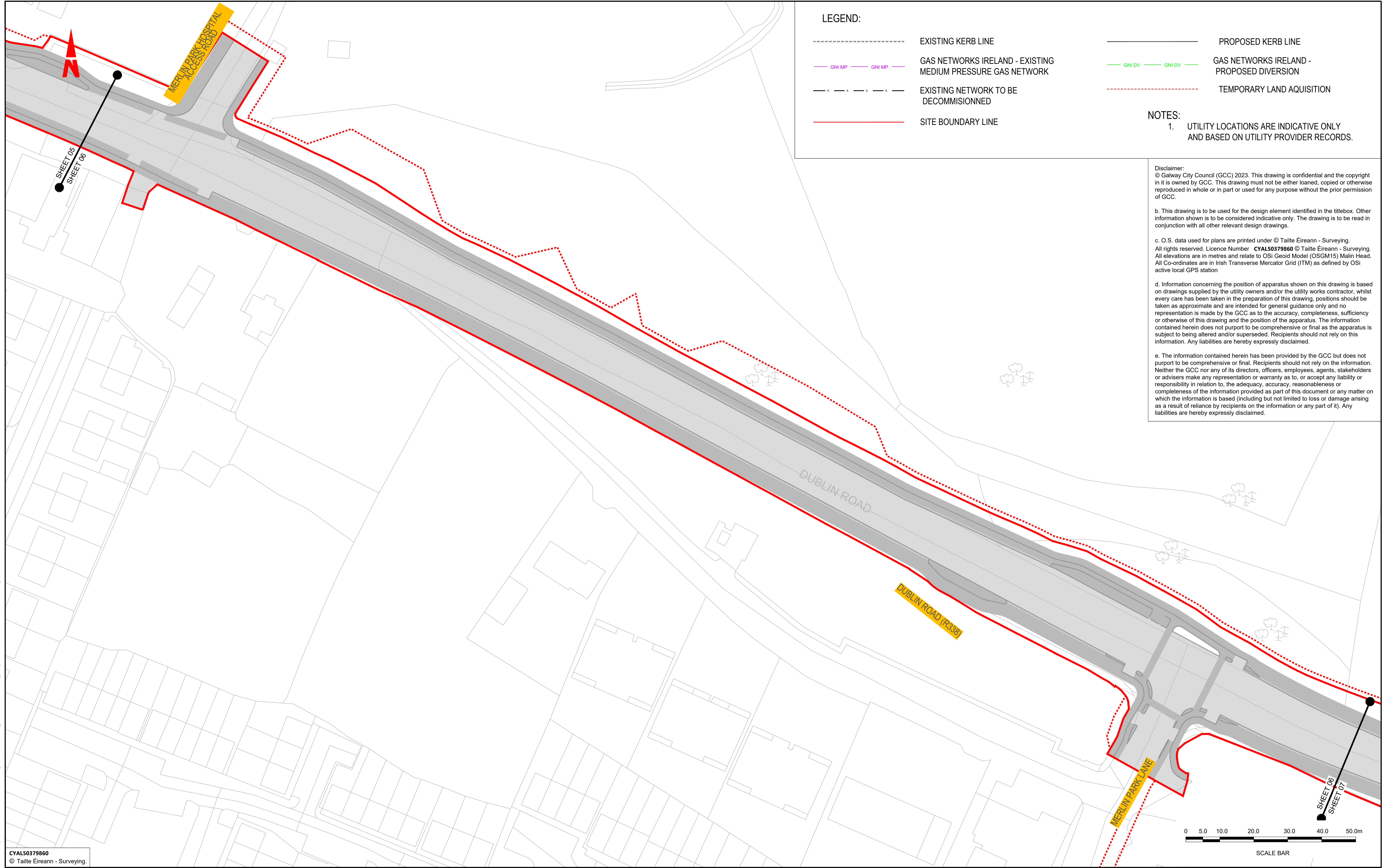


Notes:
 DO NOT SCALE, use figured dimensions only.
 All levels are referred to Ordnance Survey Datum, Malin Head.
 This drawing is the property of Barry Transportation. It is a confidential document and must not be copied, used, or its contents divulged without prior written consent. This document should not be relied on or used in circumstances other than those for which it was originally prepared. Barry Transportation accepts no responsibility for this document to any other party other than the party by whom it was commissioned.

Rev.	Date	Drawn	Description	Chk'd	Appr.
001	08.12.24	GW	ISSUE FOR PLANNING	SOL	JN

Project Title: BUSCONNECTS GALWAY - DUBLIN ROAD		Status:
Drawing Title: UTILITY DIVERSION - GAS NETWORKS IRELAND SHEET 5 OF 11		A1
Designed: WOT	Drawing No.: BCGDR-BTL-UTL_UG-ZZ-DR-CU-00005	Rev.:
Drawn: AC	Scale at A1: 1:500	C01
Approved: SOL	Date: OCT 2023	
Reviewed: JN		

File Name: R:\22\Projects\22407 - BusConnects Galway - Dublin Road\00_GEN\020_Drawing\BCDR-BTL-UTL_UG-ZZ-DR-CU-00001_UTILITY DIVERSIONS - GAS NETWORKS IRELAND.dwg



LEGEND:

- EXISTING KERB LINE
- PROPOSED KERB LINE
- GAS NETWORKS IRELAND - EXISTING MEDIUM PRESSURE GAS NETWORK
- GAS NETWORKS IRELAND - PROPOSED DIVERSION
- EXISTING NETWORK TO BE DECOMMISSIONED
- TEMPORARY LAND ACQUISITION
- SITE BOUNDARY LINE

- NOTES:**
1. UTILITY LOCATIONS ARE INDICATIVE ONLY AND BASED ON UTILITY PROVIDER RECORDS.

Disclaimer:
 © Galway City Council (GCC) 2023. This drawing is confidential and the copyright in it is owned by GCC. This drawing must not be either loaned, copied or otherwise reproduced in whole or in part or used for any purpose without the prior permission of GCC.

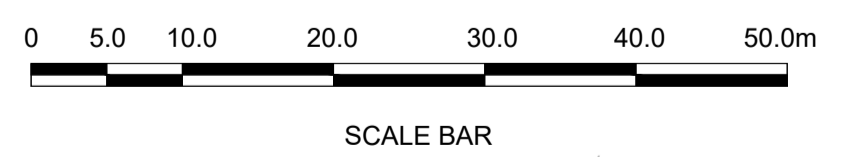
b. This drawing is to be used for the design element identified in the titlebox. Other information shown is to be considered indicative only. The drawing is to be read in conjunction with all other relevant design drawings.

c. O.S. data used for plans are printed under © Tailte Éireann - Surveying. All rights reserved. Licence Number **CYAL50379860** © Tailte Éireann - Surveying. All elevations are in metres and relate to OSi Geoid Model (OSGM15) Malin Head. All Co-ordinates are in Irish Transverse Mercator Grid (ITM) as defined by OSI active local GPS station

d. Information concerning the position of apparatus shown on this drawing is based on drawings supplied by the utility owners and/or the utility works contractor, whilst every care has been taken in the preparation of this drawing, positions should be taken as approximate and are intended for general guidance only and no representation is made by the GCC as to the accuracy, completeness, sufficiency or otherwise of this drawing and the position of the apparatus. The information contained herein does not purport to be comprehensive or final as the apparatus is subject to being altered and/or superseded. Recipients should not rely on this information. Any liabilities are hereby expressly disclaimed.

e. The information contained herein has been provided by the GCC but does not purport to be comprehensive or final. Recipients should not rely on the information. Neither the GCC nor any of its directors, officers, employees, agents, stakeholders or advisers make any representation or warranty as to, or accept any liability or responsibility in relation to, the adequacy, accuracy, reasonableness or completeness of the information provided as part of this document or any matter on which the information is based (including but not limited to loss or damage arising as a result of reliance by recipients on the information or any part of it). Any liabilities are hereby expressly disclaimed.

CYAL50379860
 © Tailte Éireann - Surveying.



Tionscadal Éireann Project Ireland 2040

BUS CONNECTS GALWAY
 SUSTAINABLE TRANSPORT FOR A BETTER CITY.

NTA
 Údarás Náisiúnta Iompair
 National Transport Authority



BARRY
 TRANSPORTATION

Notes:
 DO NOT SCALE, use figured dimensions only.
 All levels are referred to Ordnance Survey Datum, Malin Head.
 This drawing is the property of Barry Transportation. It is a confidential document and must not be copied, used, or its contents divulged without prior written consent. This document should not be relied on or used in circumstances other than those for which it was originally prepared. Barry Transportation accepts no responsibility for this document to any other party other than the party by whom it was commissioned.

Rev.	Date	Drawn	Description	Chk'd	Appr.
001	08.12.24	GW	ISSUE FOR PLANNING	SOL	JN

Project Title: BUSCONNECTS GALWAY - DUBLIN ROAD		Status:
Drawing Title: UTILITY DIVERSION - GAS NETWORKS IRELAND		A1
SHEET 6 OF 11		
Designed: WOT	Drawing No. BCGDR-BTL-UTL_UG-ZZ-DR-CU-00006	Rev: C01
Drawn: AC	Scale at A1: 1:500	
Approved: SOL	Date: OCT 2023	
Reviewed: JN		

File Name: R:\22\Projects\22407 - BusConnects Galway - Dublin Road\00_GEM\021_Drawing\BCGDR-BTL-UTL_UG-ZZ-DR-CU-00001_UTILITY Diversion - Gas Networks Ireland.dwg



LEGEND:

- EXISTING KERB LINE
- PROPOSED KERB LINE
- GAS NETWORKS IRELAND - EXISTING MEDIUM PRESSURE GAS NETWORK
- GAS NETWORKS IRELAND - PROPOSED DIVERSION
- EXISTING NETWORK TO BE DECOMMISSIONED
- SITE BOUNDARY LINE
- TEMPORARY LAND ACQUISITION

- NOTES:
1. UTILITY LOCATIONS ARE INDICATIVE ONLY AND BASED ON UTILITY PROVIDER RECORDS.

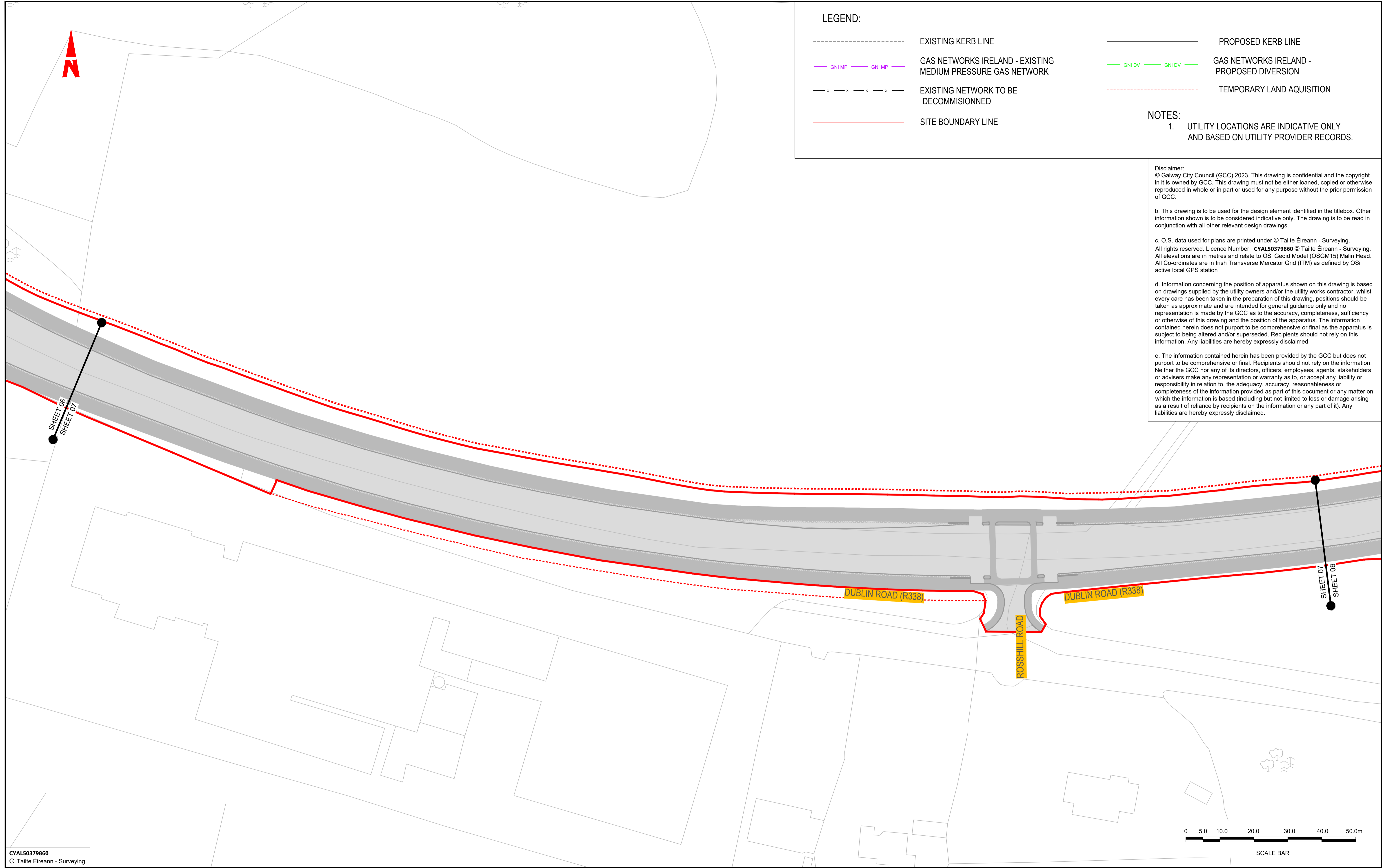
Disclaimer:
 © Galway City Council (GCC) 2023. This drawing is confidential and the copyright in it is owned by GCC. This drawing must not be either loaned, copied or otherwise reproduced in whole or in part or used for any purpose without the prior permission of GCC.

b. This drawing is to be used for the design element identified in the titlebox. Other information shown is to be considered indicative only. The drawing is to be read in conjunction with all other relevant design drawings.

c. O.S. data used for plans are printed under © Tailte Éireann - Surveying. All rights reserved. Licence Number **CYAL50379860** © Tailte Éireann - Surveying. All elevations are in metres and relate to OSi Geoid Model (OSGM15) Malin Head. All Co-ordinates are in Irish Transverse Mercator Grid (ITM) as defined by OSi active local GPS station

d. Information concerning the position of apparatus shown on this drawing is based on drawings supplied by the utility owners and/or the utility works contractor, whilst every care has been taken in the preparation of this drawing, positions should be taken as approximate and are intended for general guidance only and no representation is made by the GCC as to the accuracy, completeness, sufficiency or otherwise of this drawing and the position of the apparatus. The information contained herein does not purport to be comprehensive or final as the apparatus is subject to being altered and/or superseded. Recipients should not rely on this information. Any liabilities are hereby expressly disclaimed.

e. The information contained herein has been provided by the GCC but does not purport to be comprehensive or final. Recipients should not rely on the information. Neither the GCC nor any of its directors, officers, employees, agents, stakeholders or advisers make any representation or warranty as to, or accept any liability or responsibility in relation to, the adequacy, accuracy, reasonableness or completeness of the information provided as part of this document or any matter on which the information is based (including but not limited to loss or damage arising as a result of reliance by recipients on the information or any part of it). Any liabilities are hereby expressly disclaimed.



CYAL50379860
 © Tailte Éireann - Surveying.



Notes:
 DO NOT SCALE, use figured dimensions only.
 All levels are referred to Ordnance Survey Datum, Malin Head.
 This drawing is the property of Barry Transportation. It is a confidential document and must not be copied, used, or its contents divulged without prior written consent. This document should not be relied on or used in circumstances other than those for which it was originally prepared. Barry Transportation accepts no responsibility for this document to any other party other than the party by whom it was commissioned.

Rev.	Date	Drawn	Description	Chk'd	Appr.
001	08.12.24	GW	ISSUE FOR PLANNING	SOL	JN

Project Title: BUSCONNECTS GALWAY - DUBLIN ROAD		Status:
Drawing Title: UTILITY DIVERSION - GAS NETWORKS IRELAND SHEET 7 OF 11		A1
Designed: WOT	Drawing No. BCGDR-BTL-UTL_UG-ZZ-DR-CU-00007	Rev: C01
Drawn: AC	Scale at A1: 1:500	
Approved: SOL	Date: OCT 2023	
Reviewed: JN		

File Name: R:\22\Projects\22407 - BusConnects Galway - Dublin Road\00_GEN\020_Drawing\BCDR-BTL-UTL_UG-ZZ-DR-CU-00001_UTILITY Diversion - Gas Networks Ireland.dwg

LEGEND:

- EXISTING KERB LINE
- PROPOSED KERB LINE
- GNI MP --- GNI MP --- GAS NETWORKS IRELAND - EXISTING MEDIUM PRESSURE GAS NETWORK
- GNI DV --- GNI DV --- GAS NETWORKS IRELAND - PROPOSED DIVERSION
- x - x - x - x - x - EXISTING NETWORK TO BE DECOMMISSIONED
- TEMPORARY LAND ACQUISITION
- SITE BOUNDARY LINE

NOTES:

1. UTILITY LOCATIONS ARE INDICATIVE ONLY AND BASED ON UTILITY PROVIDER RECORDS.

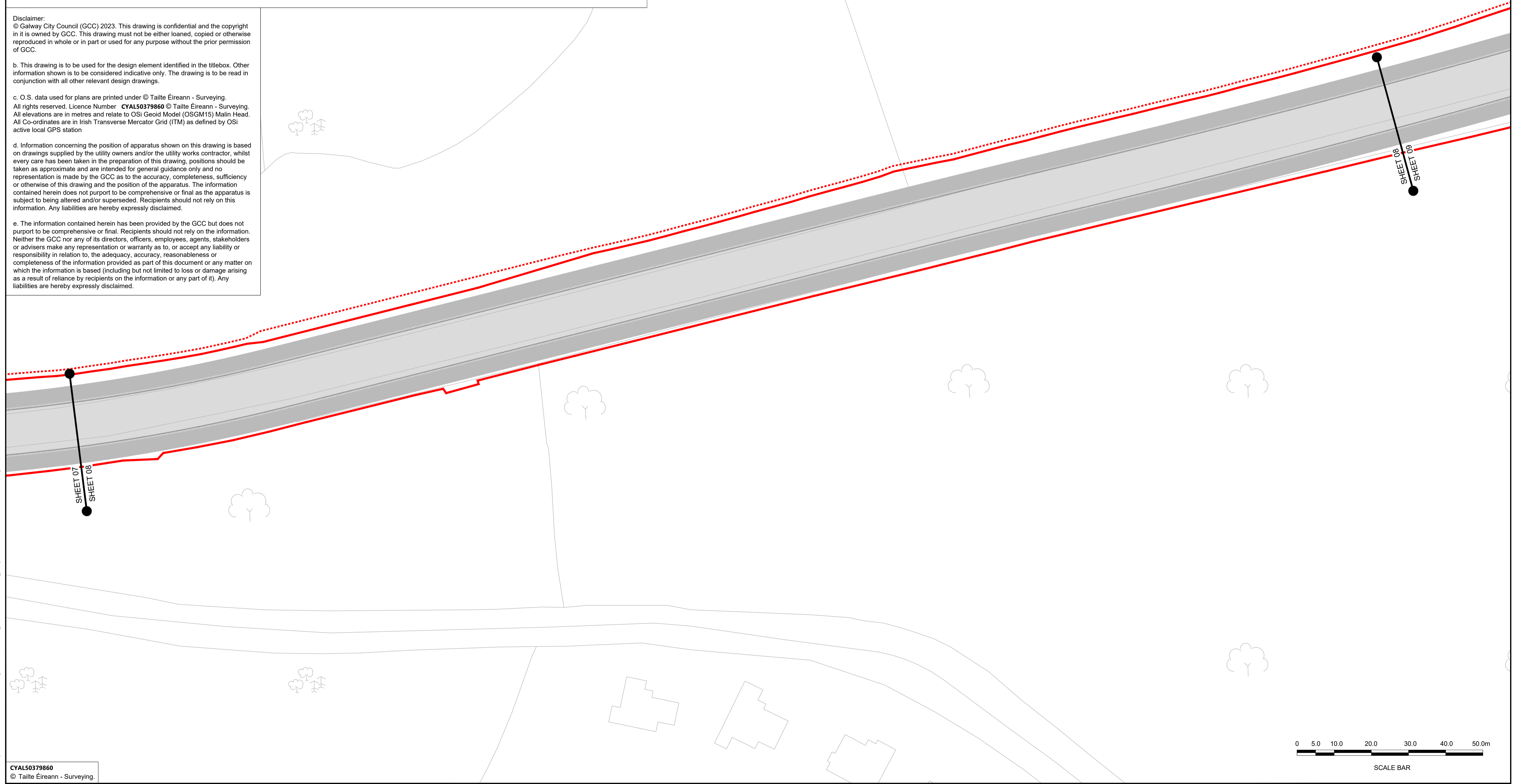
Disclaimer:
 © Galway City Council (GCC) 2023. This drawing is confidential and the copyright in it is owned by GCC. This drawing must not be either loaned, copied or otherwise reproduced in whole or in part or used for any purpose without the prior permission of GCC.

b. This drawing is to be used for the design element identified in the titlebox. Other information shown is to be considered indicative only. The drawing is to be read in conjunction with all other relevant design drawings.

c. O.S. data used for plans are printed under © Tailte Éireann - Surveying. All rights reserved. Licence Number **CYALS0379860** © Tailte Éireann - Surveying. All elevations are in metres and relate to OSI Geoid Model (OSGM15) Malin Head. All Co-ordinates are in Irish Transverse Mercator Grid (ITM) as defined by OSI active local GPS station

d. Information concerning the position of apparatus shown on this drawing is based on drawings supplied by the utility owners and/or the utility works contractor, whilst every care has been taken in the preparation of this drawing, positions should be taken as approximate and are intended for general guidance only and no representation is made by the GCC as to the accuracy, completeness, sufficiency or otherwise of this drawing and the position of the apparatus. The information contained herein does not purport to be comprehensive or final as the apparatus is subject to being altered and/or superseded. Recipients should not rely on this information. Any liabilities are hereby expressly disclaimed.

e. The information contained herein has been provided by the GCC but does not purport to be comprehensive or final. Recipients should not rely on the information. Neither the GCC nor any of its directors, officers, employees, agents, stakeholders or advisers make any representation or warranty as to, or accept any liability or responsibility in relation to, the adequacy, accuracy, reasonableness or completeness of the information provided as part of this document or any matter on which the information is based (including but not limited to loss or damage arising as a result of reliance by recipients on the information or any part of it). Any liabilities are hereby expressly disclaimed.



File Name: R:\22\Projects\22407 - BusConnects Galway - Dublin Road\00_GEN\02_Drawing\BCDR-BTL-UTL_UG-ZZ-DR-CU-00001_UTILITY Divisions - Gas Networks Ireland.dwg

CYALS0379860
 © Tailte Éireann - Surveying.

**Tionscadal Éireann
Project Ireland
2040**

**BUS
CONNECTS
GALWAY**
SUSTAINABLE TRANSPORT FOR A BETTER CITY.

NTA
Údarás Náisiúnta Iompair
National Transport Authority

**BARRY
TRANSPORTATION**
e egis



**BARRY
TRANSPORTATION**
e egis

Notes:
 DO NOT SCALE, use figured dimensions only.
 All levels are referred to Ordnance Survey Datum, Malin Head.
 This drawing is the property of Barry Transportation. It is a confidential document and must not be copied, used, or its contents divulged without prior written consent. This document should not be relied on or used in circumstances other than those for which it was originally prepared. Barry Transportation accepts no responsibility for this document to any other party other than the party by whom it was commissioned.

Rev.	Date	Drawn	Description	Chk'd	Appr.
001	08.12.24	GW	ISSUE FOR PLANNING	SOL	JN

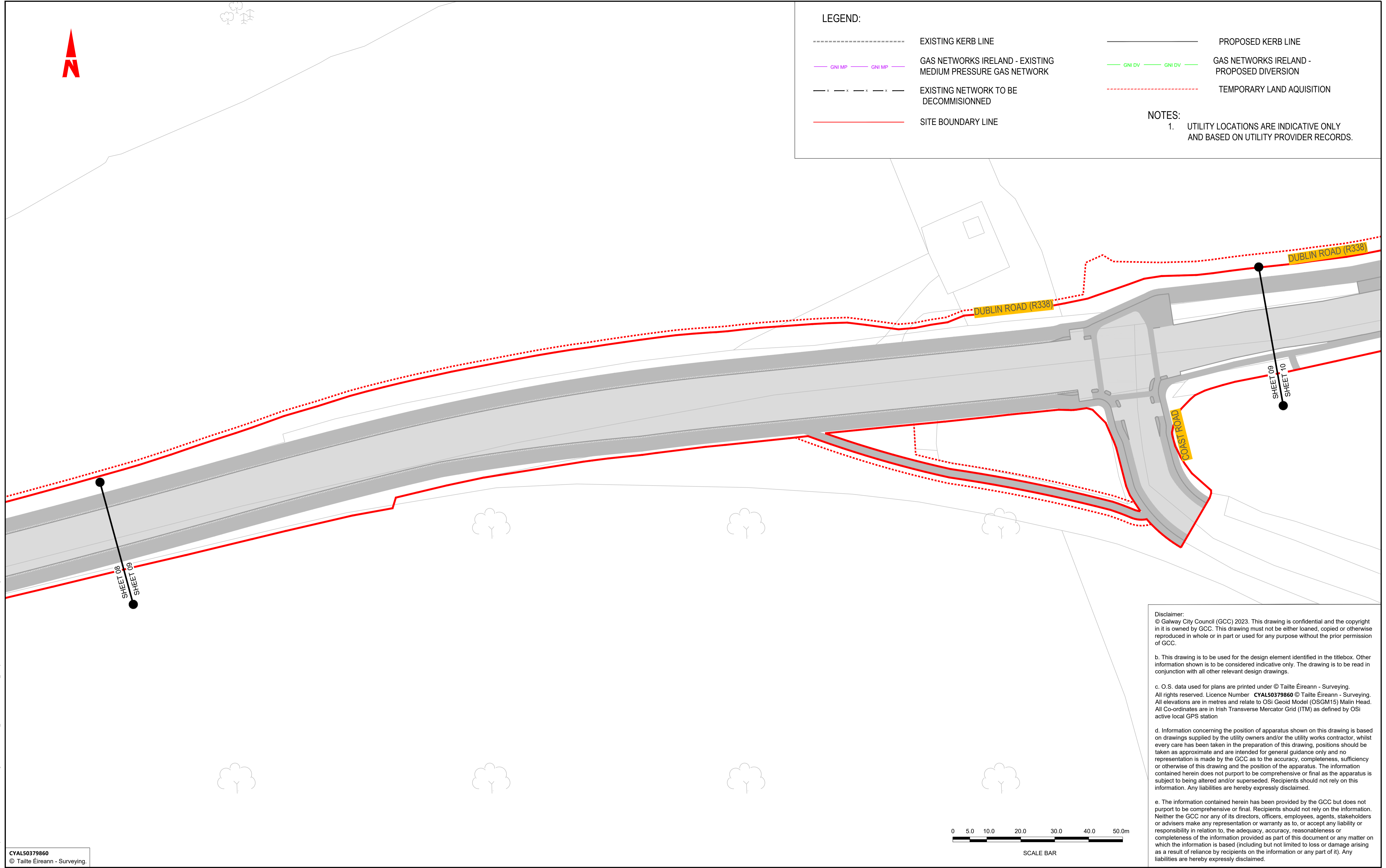
Project Title: BUSCONNECTS GALWAY - DUBLIN ROAD		Status:
Drawing Title: UTILITY DIVERSION - GAS NETWORKS IRELAND SHEET 8 OF 11		A1
Designed: WOT	Drawn No. BCGDR-BTL-UTL_UG-ZZ-DR-CU-00008	Rev:
Drawn: AC	Scale at A1: 1:500	C01
Approved: SOL	Date: OCT 2023	
Reviewed: JN		



LEGEND:

- EXISTING KERB LINE
- PROPOSED KERB LINE
- GNI MP --- GNI MP --- GAS NETWORKS IRELAND - EXISTING MEDIUM PRESSURE GAS NETWORK
- GNI DV --- GNI DV --- GAS NETWORKS IRELAND - PROPOSED DIVERSION
- x - x - x - x - x - EXISTING NETWORK TO BE DECOMMISSIONED
- TEMPORARY LAND ACQUISITION
- SITE BOUNDARY LINE

- NOTES:
- UTILITY LOCATIONS ARE INDICATIVE ONLY AND BASED ON UTILITY PROVIDER RECORDS.



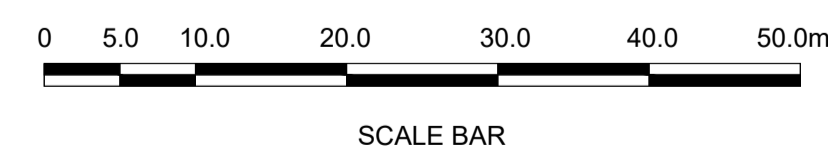
Disclaimer:
 © Galway City Council (GCC) 2023. This drawing is confidential and the copyright in it is owned by GCC. This drawing must not be either loaned, copied or otherwise reproduced in whole or in part or used for any purpose without the prior permission of GCC.

b. This drawing is to be used for the design element identified in the titlebox. Other information shown is to be considered indicative only. The drawing is to be read in conjunction with all other relevant design drawings.

c. O.S. data used for plans are printed under © Tailte Éireann - Surveying. All rights reserved. Licence Number **CYAL50379860** © Tailte Éireann - Surveying. All elevations are in metres and relate to OSI Geoid Model (OSGM15) Malin Head. All Co-ordinates are in Irish Transverse Mercator Grid (ITM) as defined by OSI active local GPS station

d. Information concerning the position of apparatus shown on this drawing is based on drawings supplied by the utility owners and/or the utility works contractor, whilst every care has been taken in the preparation of this drawing, positions should be taken as approximate and are intended for general guidance only and no representation is made by the GCC as to the accuracy, completeness, sufficiency or otherwise of this drawing and the position of the apparatus. The information contained herein does not purport to be comprehensive or final as the apparatus is subject to being altered and/or superseded. Recipients should not rely on this information. Any liabilities are hereby expressly disclaimed.

e. The information contained herein has been provided by the GCC but does not purport to be comprehensive or final. Recipients should not rely on the information. Neither the GCC nor any of its directors, officers, employees, agents, stakeholders or advisers make any representation or warranty as to, or accept any liability or responsibility in relation to, the adequacy, accuracy, reasonableness or completeness of the information provided as part of this document or any matter on which the information is based (including but not limited to loss or damage arising as a result of reliance by recipients on the information or any part of it). Any liabilities are hereby expressly disclaimed.



CYAL50379860
 © Tailte Éireann - Surveying.



Notes:
 DO NOT SCALE, use figured dimensions only.
 All levels are referred to Ordnance Survey Datum, Malin Head.
 This drawing is the property of Barry Transportation. It is a confidential document and must not be copied, used, or its contents divulged without prior written consent. This document should not be relied on or used in circumstances other than those for which it was originally prepared. Barry Transportation accepts no responsibility for this document to any other party other than the party by whom it was commissioned.

Rev.	Date	Drawn	Description	Chk'd	Appr.
001	08.12.24	GW	ISSUE FOR PLANNING	SOL	JN

Project Title: BUSCONNECTS GALWAY - DUBLIN ROAD		Status: A1
Drawing Title: UTILITY DIVERSION - GAS NETWORKS IRELAND SHEET 9 OF 11		Rev: C01
Designed: WOT	Drawing No: BCGDR-BTL-UTL_UG-ZZ-DR-CU-00009	
Drawn: AC	Scale at A1: 1:500	
Approved: SOL	Date: OCT 2023	
Reviewed: JN		

File Name: R:322 Projects\22407 - BusConnects Galway - Dublin Road\00_GEN\020_Drawing\BCGDR-BTL-UTL_UG-ZZ-DR-CU-00001_Utility Diversions - Gas Networks Ireland.dwg

LEGEND:

- EXISTING KERB LINE
- PROPOSED KERB LINE
- GNI MP --- GNI MP --- GAS NETWORKS IRELAND - EXISTING MEDIUM PRESSURE GAS NETWORK
- GNI DV --- GNI DV --- GAS NETWORKS IRELAND - PROPOSED DIVERSION
- x - x - x - x - x - EXISTING NETWORK TO BE DECOMMISSIONED
- TEMPORARY LAND ACQUISITION
- SITE BOUNDARY LINE

NOTES:

1. UTILITY LOCATIONS ARE INDICATIVE ONLY AND BASED ON UTILITY PROVIDER RECORDS.

Disclaimer:
 © Galway City Council (GCC) 2023. This drawing is confidential and the copyright in it is owned by GCC. This drawing must not be either loaned, copied or otherwise reproduced in whole or in part or used for any purpose without the prior permission of GCC.

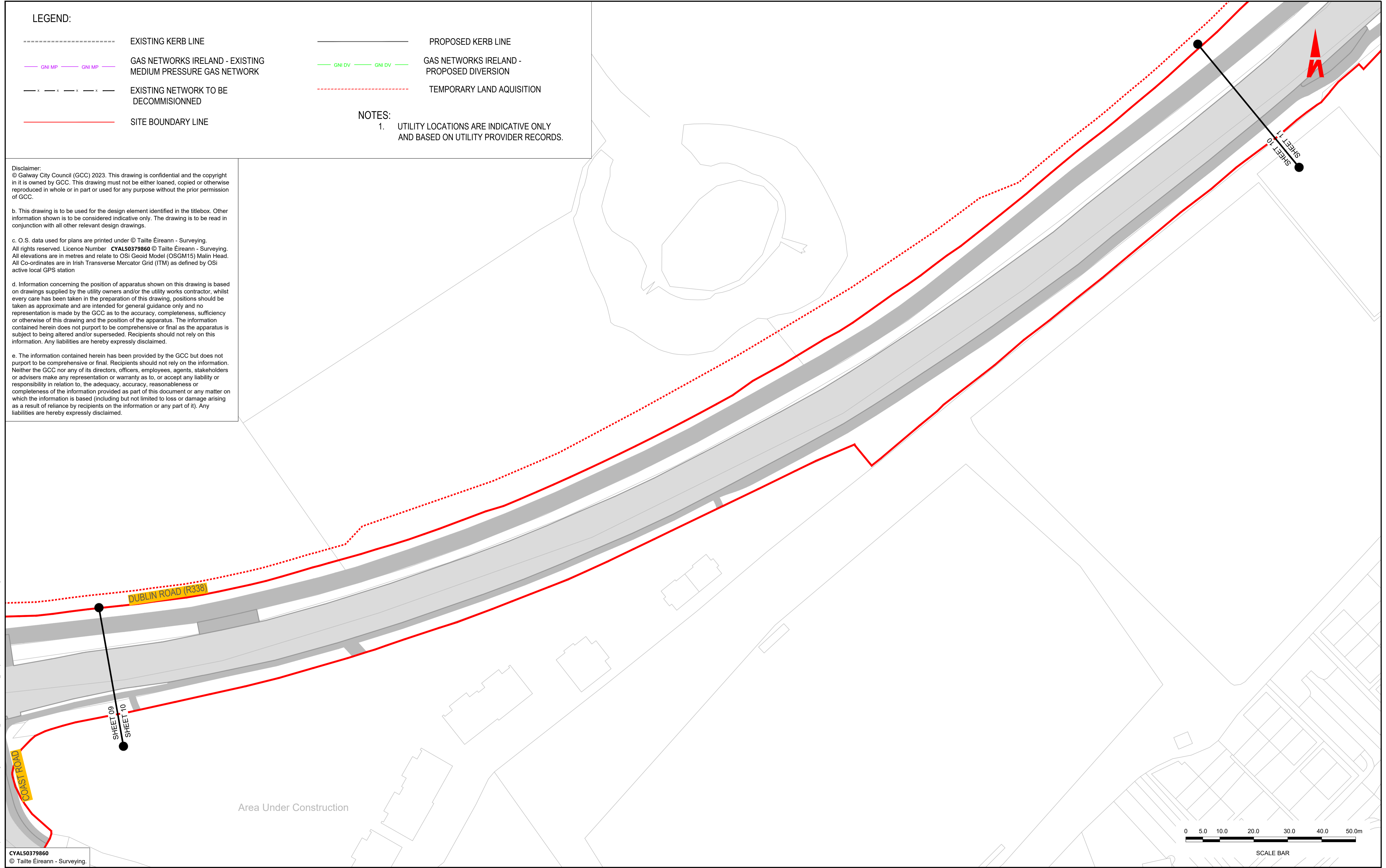
b. This drawing is to be used for the design element identified in the titlebox. Other information shown is to be considered indicative only. The drawing is to be read in conjunction with all other relevant design drawings.

c. O.S. data used for plans are printed under © Tailte Éireann - Surveying. All rights reserved. Licence Number **CVAL50379860** © Tailte Éireann - Surveying. All elevations are in metres and relate to OSI Geoid Model (OSGM15) Malin Head. All Co-ordinates are in Irish Transverse Mercator Grid (ITM) as defined by OSI active local GPS station

d. Information concerning the position of apparatus shown on this drawing is based on drawings supplied by the utility owners and/or the utility works contractor, whilst every care has been taken in the preparation of this drawing, positions should be taken as approximate and are intended for general guidance only and no representation is made by the GCC as to the accuracy, completeness, sufficiency or otherwise of this drawing and the position of the apparatus. The information contained herein does not purport to be comprehensive or final as the apparatus is subject to being altered and/or superseded. Recipients should not rely on this information. Any liabilities are hereby expressly disclaimed.

e. The information contained herein has been provided by the GCC but does not purport to be comprehensive or final. Recipients should not rely on the information. Neither the GCC nor any of its directors, officers, employees, agents, stakeholders or advisers make any representation or warranty as to, or accept any liability or responsibility in relation to, the adequacy, accuracy, reasonableness or completeness of the information provided as part of this document or any matter on which the information is based (including but not limited to loss or damage arising as a result of reliance by recipients on the information or any part of it). Any liabilities are hereby expressly disclaimed.

File Name: R:\22 Projects\22407 - BusConnects Galway - Dublin Road\00_GEN\020_Drawing\BCGDR-BTL-UTL_UG-ZZ-DR-CU-0001_Utility Diversions - Gas Networks Ireland.dwg



Area Under Construction



SCALE BAR

CVAL50379860
 © Tailte Éireann - Surveying.

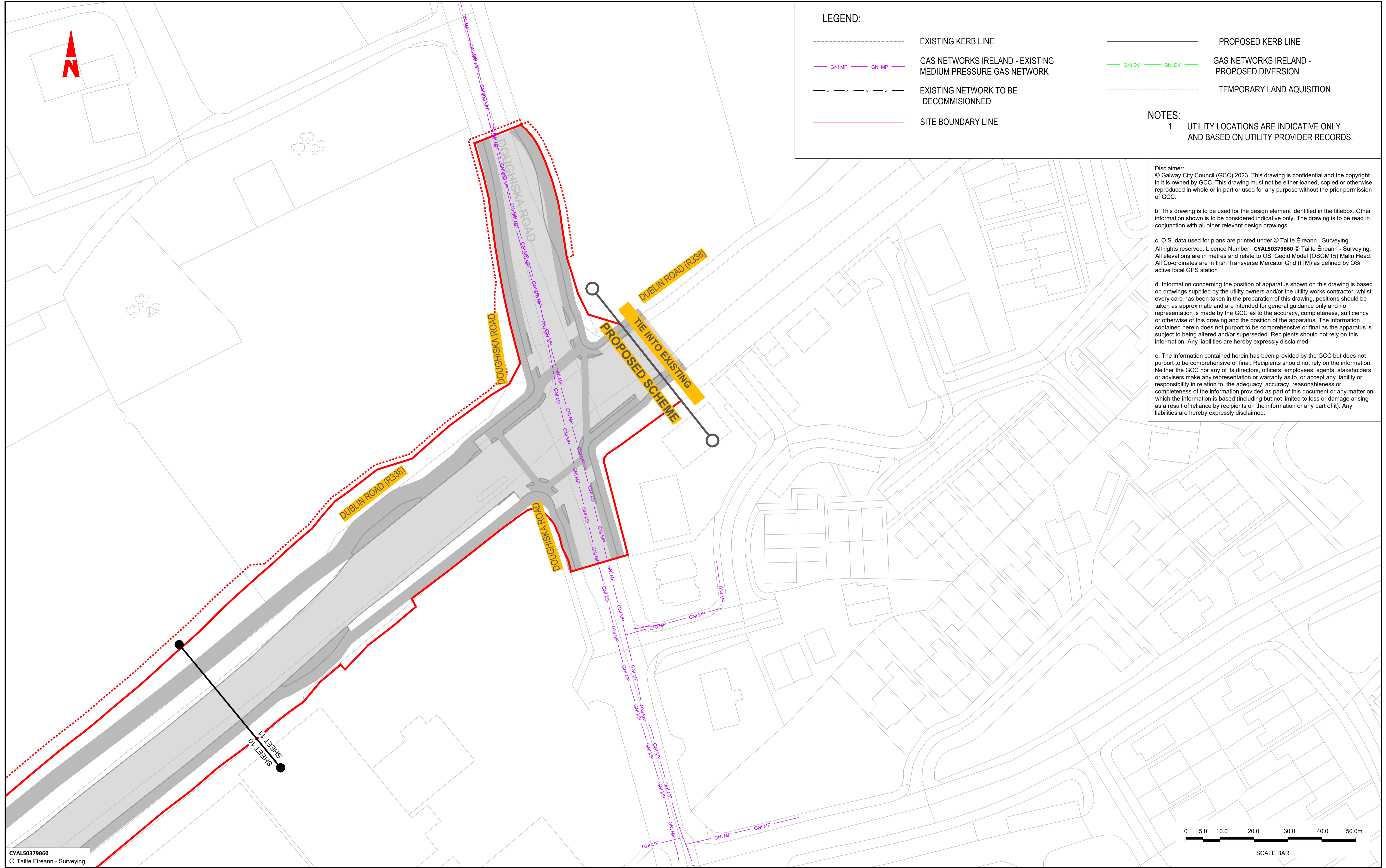
SUSTAINABLE TRANSPORT FOR A BETTER CITY. National Transport Authority.



Notes:
 DO NOT SCALE, use figured dimensions only.
 All levels are referred to Ordnance Survey Datum, Malin Head.
 This drawing is the property of Barry Transportation. It is a confidential document and must not be copied, used, or its contents divulged without prior written consent. This document should not be relied on or used in circumstances other than those for which it was originally prepared. Barry Transportation accepts no responsibility for this document to any other party other than the party by whom it was commissioned.

Rev.	Date	Drawn	Description	Chk'd	Appr.
001	08.12.24	GW	ISSUE FOR PLANNING	SOL	JN

Project Title: BUSCONNECTS GALWAY - DUBLIN ROAD		Status:
Drawing Title: UTILITY DIVERSION - GAS NETWORKS IRELAND SHEET 10 OF 11		A1
Designed: WOT	Drawn No. BCGDR-BTL-UTL_UG-ZZ-DR-CU-00010	Rev:
Drawn: AC	Scale at A1: 1:500	C01
Approved: SOL	Date: OCT 2023	
Reviewed: JN		



LEGEND:

- EXISTING KERB LINE
- PROPOSED KERB LINE
- GNI MP --- GNI MP --- GAS NETWORKS IRELAND - EXISTING MEDIUM PRESSURE GAS NETWORK
- GNI DV --- GNI DV --- GAS NETWORKS IRELAND - PROPOSED DIVERSION
- x - x - x - x - x - EXISTING NETWORK TO BE DECOMMISSIONED
- TEMPORARY LAND ACQUISITION
- SITE BOUNDARY LINE

NOTES:
 1. UTILITY LOCATIONS ARE INDICATIVE ONLY AND BASED ON UTILITY PROVIDER RECORDS.

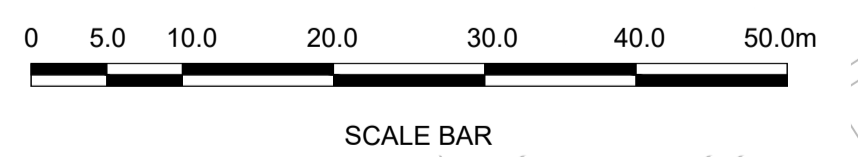
Disclaimer:
 © Galway City Council (GCC) 2023. This drawing is confidential and the copyright in it is owned by GCC. This drawing must not be either loaned, copied or otherwise reproduced in whole or in part or used for any purpose without the prior permission of GCC.

b. This drawing is to be used for the design element identified in the titlebox. Other information shown is to be considered indicative only. The drawing is to be read in conjunction with all other relevant design drawings.

c. O.S. data used for plans are printed under © Tailte Éireann - Surveying. All rights reserved. Licence Number **CYAL50379860** © Tailte Éireann - Surveying. All elevations are in metres and relate to OSi Geoid Model (OSGM15) Malin Head. All Co-ordinates are in Irish Transverse Mercator Grid (ITM) as defined by OSi active local GPS station

d. Information concerning the position of apparatus shown on this drawing is based on drawings supplied by the utility owners and/or the utility works contractor, whilst every care has been taken in the preparation of this drawing, positions should be taken as approximate and are intended for general guidance only and no representation is made by the GCC as to the accuracy, completeness, sufficiency or otherwise of this drawing and the position of the apparatus. The information contained herein does not purport to be comprehensive or final as the apparatus is subject to being altered and/or superseded. Recipients should not rely on this information. Any liabilities are hereby expressly disclaimed.

e. The information contained herein has been provided by the GCC but does not purport to be comprehensive or final. Recipients should not rely on the information. Neither the GCC nor any of its directors, officers, employees, agents, stakeholders or advisers make any representation or warranty as to, or accept any liability or responsibility in relation to, the adequacy, accuracy, reasonableness or completeness of the information provided as part of this document or any matter on which the information is based (including but not limited to loss or damage arising as a result of reliance by recipients on the information or any part of it). Any liabilities are hereby expressly disclaimed.



CYAL50379860
 © Tailte Éireann - Surveying.

Tionscadal Éireann Project Ireland 2040

BUS CONNECTS GALWAY
 SUSTAINABLE TRANSPORT FOR A BETTER CITY.

NTA
 Údarás Náisiúnta Iompair
 National Transport Authority



BARRY
 TRANSPORTATION

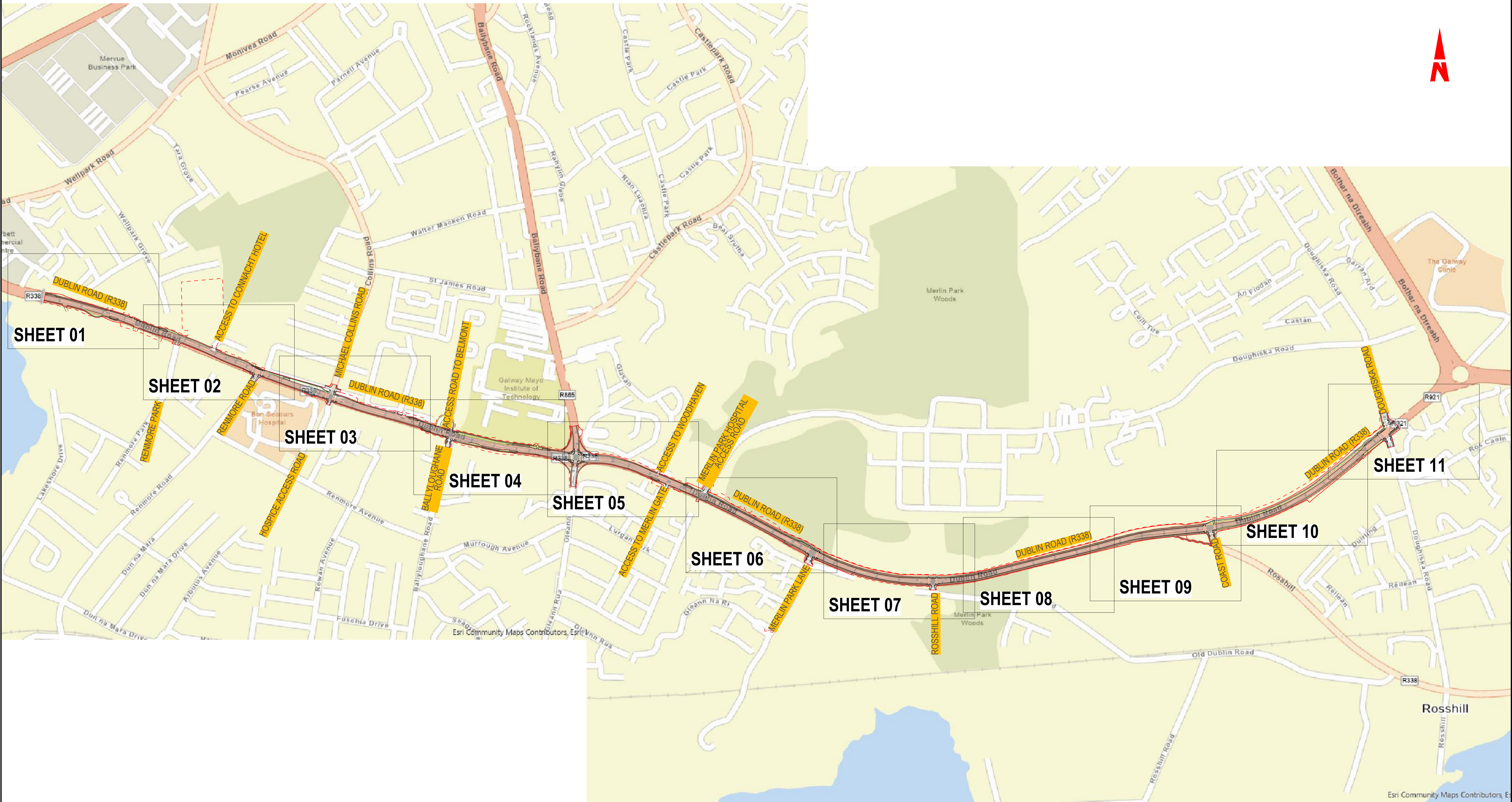
egis

Notes:
 DO NOT SCALE, use figured dimensions only.
 All levels are referred to Ordnance Survey Datum, Malin Head.
 This drawing is the property of Barry Transportation. It is a confidential document and must not be copied, used, or its contents divulged without prior written consent. This document should not be relied on or used in circumstances other than those for which it was originally prepared. Barry Transportation accepts no responsibility for this document to any other party other than the party by whom it was commissioned.

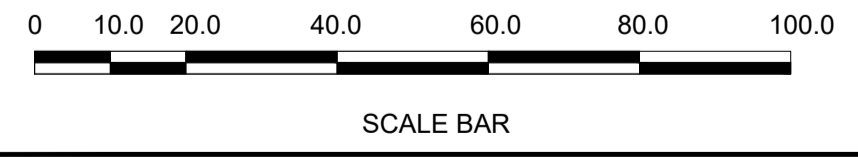
Rev.	Date	Drawn	Description	Chk'd	Appr.
001	08.12.24	GW	ISSUE FOR PLANNING	SOL	JN

Project Title: BUSCONNECTS GALWAY - DUBLIN ROAD		Status:
Drawing Title: UTILITY DIVERSION - GAS NETWORKS IRELAND SHEET 11 OF 11		A1
Designed: WOT	Drawing No. BCGDR-BTL-UTL_UG-ZZ-DR-CU-00011	Rev: C01
Drawn: AC	Scale at A1: 1:500	
Approved: SOL	Date: OCT 2023	
Reviewed: JN		

File Name: R:\22\Projects\22407 - BusConnects Galway - Dublin Road\00_GEN\02_Drawing\BCDR-BTL-UTL_UG-ZZ-DR-CU-00011_UTILITY Diversions - Gas Networks Ireland.dwg



CYALS0379860
© Tailte Éireann - Surveying.



Tionscadal Éireann Project Ireland 2040

BUS CONNECTS GALWAY
SUSTAINABLE TRANSPORT FOR A BETTER CITY.

NTA
Údarás Náisiúnta Iompair
National Transport Authority



BARRY
TRANSPORTATION

egis

Notes:
DO NOT SCALE, use figured dimensions only.
All levels are referred to Ordnance Survey Datum, Malin Head.
This drawing is the property of Barry Transportation. It is a confidential document and must not be copied, used, or its contents divulged without prior written consent. This document should not be relied on or used in circumstances other than those for which it was originally prepared. Barry Transportation accepts no responsibility for this document to any other party other than the party by whom it was commissioned.

Rev.	Date	Drawn	Description	Chk'd	Appr.
001	08.12.24	GW	ISSUE FOR PLANNING	SOL	JN

Project Title:	BUSCONNECTS GALWAY : DUBLIN ROAD	Status:	A1
Drawing Title:	UTILITY DIVERSION TELECOMMUNICATIONS KEY PLAN SHEET 01 OF 01	Rev:	C01
Designed: GW	Drawing No.		
Drawn: GW	BCGDR-BTL-UTL_UL-ZZ-DR-CU-00020		
Approved: JN	Scale at A1: 1:5000		
Reviewed: JN	Date: OCTOBER 2024		

R:\22\Projects\22407 - BusConnects Galway - Dublin Road\00_GENV020_Drawing\BCGDR-BTL-UTL_UL-ZZ-DR-CU-00020_UTILITY DIVERSIONS TELECOMMUNICATIONS-KEYPLAN.dwg

Disclaimer:
a. © Galway City Council (GCC) 2023. This drawing is confidential and the copyright in it is owned by GCC. This drawing must not be either loaned, copied or otherwise reproduced in whole or in part or used for any purpose without the prior permission of GCC.
b. This drawing is to be used for the design element identified in the titlebox. Other information shown is to be considered indicative only. The drawing is to be read in conjunction with all other relevant design drawings.
c. O.S. data used for plans are printed under © Ordnance Survey Ireland Government of Ireland. All rights reserved. Licence Number 2022/21/CCMA/Galway City Council. All elevations are in metres and relate to OSI Geoid Model (OSGM15) Malin Head. All Co-ordinates are in Irish Transverse Mercator Grid (ITM) as defined by OSI active local GPS station.
d. Information concerning the position of apparatus shown on this drawing is based on drawings supplied by the utility owners and/or the utility works contractor, whilst every care has been taken in the preparation of this drawing, positions should be taken as approximate and are intended for general guidance only and no representation is made by the GCC as to the accuracy, completeness, sufficiency or otherwise of this drawing and the position of the apparatus. The information contained herein does not purport to be comprehensive or final as the apparatus is subject to being altered and/or superseded. Recipients should not rely on this information. Any liabilities are hereby expressly disclaimed.
e. The information contained herein has been provided by the GCC but does not purport to be comprehensive or final. Recipients should not rely on the information. Neither the GCC nor any of its directors, officers, employees, agents, stakeholders or advisers make any representation or warranty as to, or accept any liability or responsibility in relation to, the adequacy, accuracy, reasonableness or completeness of the information provided as part of this document or any matter on which the information is based (including but not limited to loss or damage arising as a result of reliance by recipients on the information or any part of it). Any liabilities are hereby expressly disclaimed.

LEGEND:

	AURORA	EXISTING AURORA NETWORK		EIR DV	EIR NETWORK - PROPOSED DIVERSION		EXISTING KERB LINE
	BT	EXISTING BT NETWORK		VM	VIRGIN MEDIA - PROPOSED DIVERSION		PROPOSED KERB LINE
	COMMS	EXISTING COMMS NETWORK		ENET	ENET - PROPOSED DIVERSION		SITE BOUNDARY LINE
	EIR	EXISTING EIR NETWORK		BT	BT NETWORK - PROPOSED DIVERSION		TEMPORARY LAND ACQUISITION
	ENET	EXISTING ENET NETWORK		BT DV	BT - PROPOSED DIVERSION		
	FB	EXISTING FIBRE GALWAY CITY COUNCIL NETWORK		DUCT	PROPOSED SPARE EIR DUCTING		
	VM	EXISTING VIRGIN MEDIA NETWORK		x	EXISTING NETWORK TO BE DECOMMISSIONED		

NOTES:
1. UTILITY LOCATIONS ARE INDICATIVE ONLY AND BASED ON UTILITY PROVIDER RECORDS.



CYALS0379860
© Tailte Éireann - Surveying.

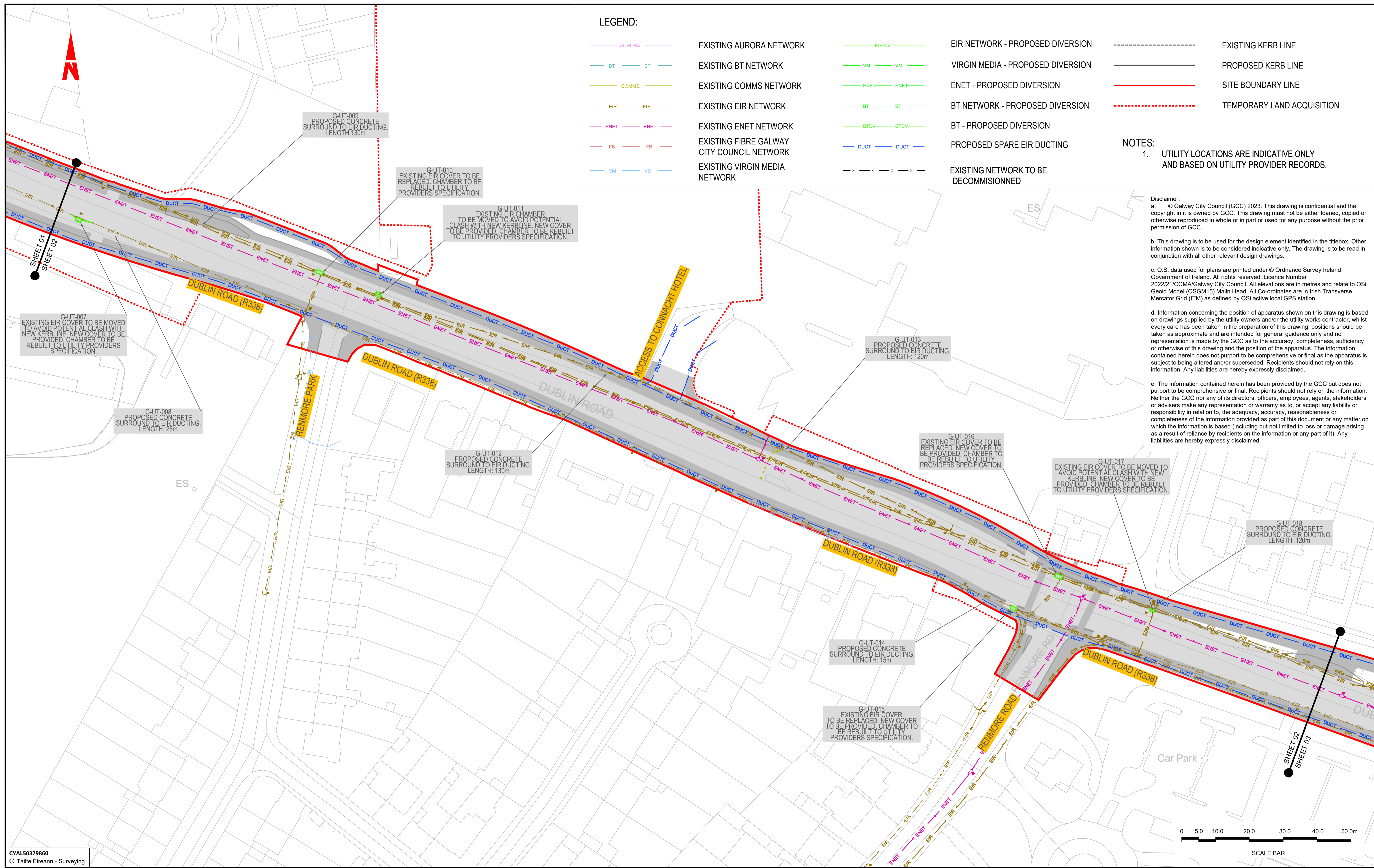


Notes:
DO NOT SCALE, use figured dimensions only.
All levels are referred to Ordnance Survey Datum, Malin Head.
This drawing is the property of Barry Transportation. It is a confidential document and must not be copied, used, or its contents divulged without prior written consent. This document should not be relied on or used in circumstances other than those for which it was originally prepared. Barry Transportation accepts no responsibility for this document to any other party other than the party by whom it was commissioned.

Rev.	Date	Drawn	Description	Chk'd	Appr.
001	08.12.24	GW	ISSUE FOR PLANNING	SOL	JN

Project Title: BUSCONNECTS GALWAY - DUBLIN ROAD		Status: A1
Drawing Title: UTILITY DIVERSIONS TELECOMMUNICATIONS SHEET 1 OF 11		Rev: C01
Designed: AC	Drawn No: BCDGR-BTL-ULT_LU-ZZ-DR-CU-00021	
Drawn: AC	Scale at A1: 1:500	
Approved: JN	Date: OCT 2023	
Reviewed: SOL		

File Name: R:\22\Projects\22407 - BusConnects Galway - Dublin Road\00_GENV02\Drawing\BCDR-BTL-ULT_LU-ZZ-DR-CU-00021-00031_UTILITY DIVERSIONS TELECOMMUNICATIONS.dwg



LEGEND:

	AURORA	EXISTING AURORA NETWORK		EIR DV	EIR NETWORK - PROPOSED DIVERSION		EXISTING KERB LINE
	BT	EXISTING BT NETWORK		VM	VIRGIN MEDIA - PROPOSED DIVERSION		PROPOSED KERB LINE
	COMMS	EXISTING COMMS NETWORK		ENET	ENET - PROPOSED DIVERSION		SITE BOUNDARY LINE
	EIR	EXISTING EIR NETWORK		BT	BT NETWORK - PROPOSED DIVERSION		TEMPORARY LAND ACQUISITION
	ENET	EXISTING ENET NETWORK		BTDV	BT - PROPOSED DIVERSION		
	FB	EXISTING FIBRE GALWAY CITY COUNCIL NETWORK		DUCT	PROPOSED SPARE EIR DUCTING		
	VM	EXISTING VIRGIN MEDIA NETWORK			EXISTING NETWORK TO BE DECOMMISSIONED		

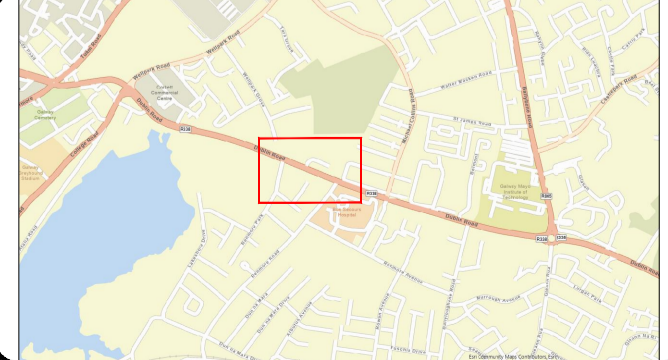
NOTES:
 1. UTILITY LOCATIONS ARE INDICATIVE ONLY AND BASED ON UTILITY PROVIDER RECORDS.

Disclaimer:
 a. © Galway City Council (GCC) 2023. This drawing is confidential and the copyright in it is owned by GCC. This drawing must not be either loaned, copied or otherwise reproduced in whole or in part or used for any purpose without the prior permission of GCC.
 b. This drawing is to be used for the design element identified in the titlebox. Other information shown is to be considered indicative only. The drawing is to be read in conjunction with all other relevant design drawings.
 c. O.S. data used for plans are printed under © Ordnance Survey Ireland Government of Ireland. All rights reserved. Licence Number 2022/21/CCMA/Galway City Council. All elevations are in metres and relate to OSI Geoid Model (OSGM15) Malin Head. All Co-ordinates are in Irish Transverse Mercator Grid (ITM) as defined by OSI active local GPS station.
 d. Information concerning the position of apparatus shown on this drawing is based on drawings supplied by the utility owners and/or the utility works contractor, whilst every care has been taken in the preparation of this drawing, positions should be taken as approximate and are intended for general guidance only and no representation is made by the GCC as to the accuracy, completeness, sufficiency or otherwise of this drawing and the position of the apparatus. The information contained herein does not purport to be comprehensive or final as the apparatus is subject to being altered and/or superseded. Recipients should not rely on this information. Any liabilities are hereby expressly disclaimed.
 e. The information contained herein has been provided by the GCC but does not purport to be comprehensive or final. Recipients should not rely on the information. Neither the GCC nor any of its directors, officers, employees, agents, stakeholders or advisers make any representation or warranty as to, or accept any liability or responsibility in relation to, the adequacy, accuracy, reasonableness or completeness of the information provided as part of this document or any matter on which the information is based (including but not limited to loss or damage arising as a result of reliance by recipients on the information or any part of it). Any liabilities are hereby expressly disclaimed.

CYAL50379860
 © Tailte Éireann - Surveying.

Tionscadal Éireann Project Ireland 2040
BUS CONNECTS GALWAY
 SUSTAINABLE TRANSPORT FOR A BETTER CITY.

NTA
 Údarás Náisiúnta Iompair
 National Transport Authority



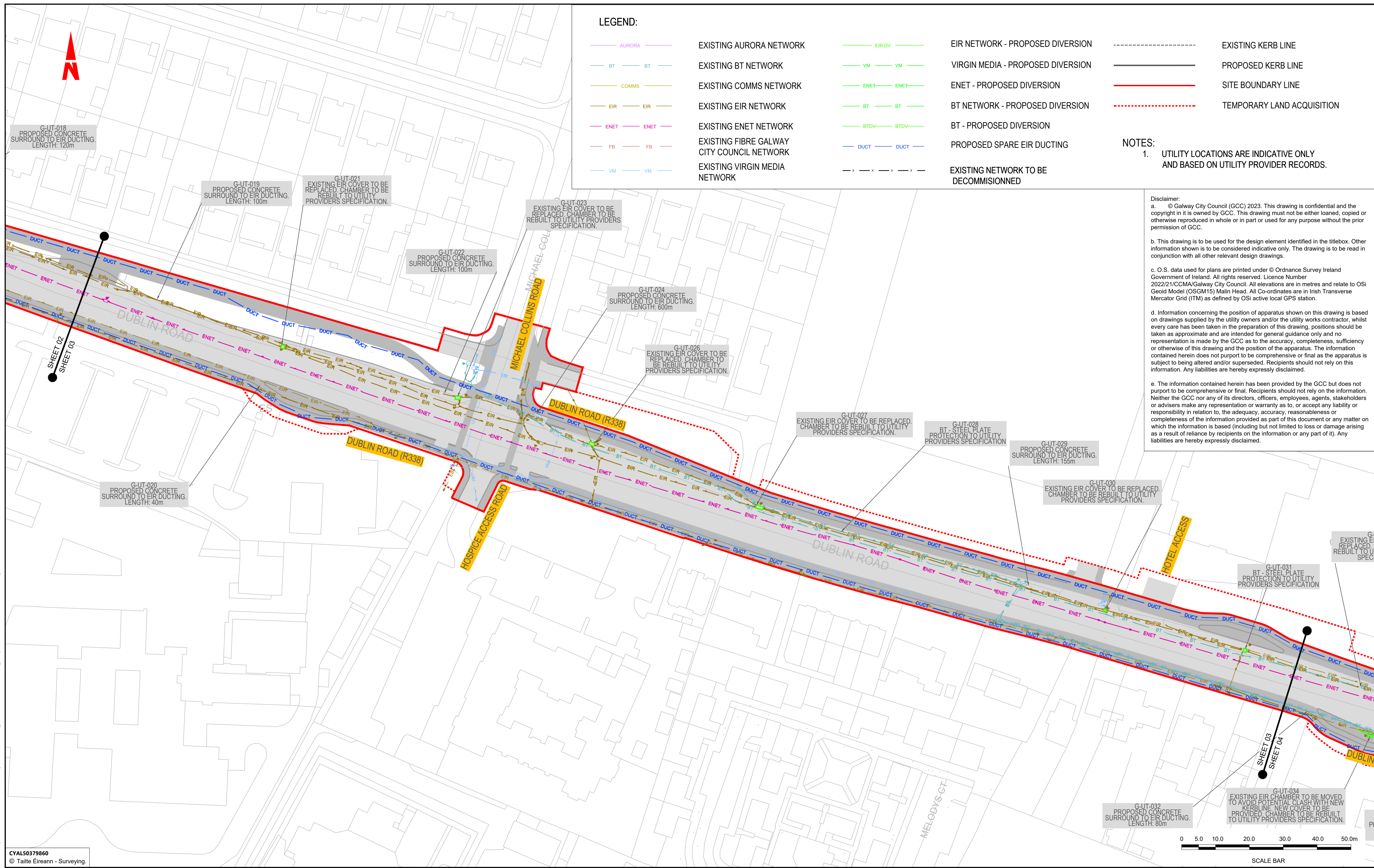
BARRY TRANSPORTATION
 e egis

Notes:
 DO NOT SCALE, use figured dimensions only.
 All levels are referred to Ordnance Survey Datum, Malin Head.
 This drawing is the property of Barry Transportation. It is a confidential document and must not be copied, used, or its contents divulged without prior written consent. This document should not be relied on or used in circumstances other than those for which it was originally prepared. Barry Transportation accepts no responsibility for this document to any other party other than the party by whom it was commissioned.

Rev.	Date	Drawn	Description	Chk'd	Appr.
001	08.12.24	GW	ISSUE FOR PLANNING	SOL	JN

Project Title: BUSCONNECTS GALWAY - DUBLIN ROAD		Status: A1
Drawing Title: UTILITY DIVERSIONS TELECOMMUNICATIONS SHEET 2 OF 11		Rev: C01
Designed: AC	Drawn No: BCDGR-BTL-ULT_LU-ZZ-DR-CU-00022	
Drawn: AC	Scale at A1: 1:500	
Approved: SOL	Date: OCT 2023	
Reviewed: JN		

File Name: R:322\Projects\22407 - BusConnects Galway - Dublin Road\00_GENV021_Drawing\BCDR-BTL-ULT_LU-ZZ-DR-CU-00021-00031_UTILITY DIVERSIONS TELECOMMUNICATIONS.dwg



LEGEND:

- AURORA — EXISTING AURORA NETWORK
- BT — BT — EXISTING BT NETWORK
- COMMS — EXISTING COMMS NETWORK
- EIR — EIR — EXISTING EIR NETWORK
- ENET — ENET — EXISTING ENET NETWORK
- FB — FB — EXISTING FIBRE GALWAY CITY COUNCIL NETWORK
- VM — VM — EXISTING VIRGIN MEDIA NETWORK
- EIR DV — EIR DV — EIR NETWORK - PROPOSED DIVERSION
- VM — VM — VIRGIN MEDIA - PROPOSED DIVERSION
- ENET — ENET — ENET - PROPOSED DIVERSION
- BT — BT — BT NETWORK - PROPOSED DIVERSION
- BT DV — BT DV — BT - PROPOSED DIVERSION
- DUCT — DUCT — PROPOSED SPARE EIR DUCTING
- - - - - - EXISTING NETWORK TO BE DECOMMISSIONED
- - - - - - EXISTING KERB LINE
- — PROPOSED KERB LINE
- — SITE BOUNDARY LINE
- - - - - - TEMPORARY LAND ACQUISITION

NOTES:
 1. UTILITY LOCATIONS ARE INDICATIVE ONLY AND BASED ON UTILITY PROVIDER RECORDS.

Disclaimer:
 a. © Galway City Council (GCC) 2023. This drawing is confidential and the copyright in it is owned by GCC. This drawing must not be either loaned, copied or otherwise reproduced in whole or in part or used for any purpose without the prior permission of GCC.
 b. This drawing is to be used for the design element identified in the titlebox. Other information shown is to be considered indicative only. The drawing is to be read in conjunction with all other relevant design drawings.
 c. O.S. data used for plans are printed under © Ordnance Survey Ireland Government of Ireland. All rights reserved. Licence Number 2022/21/CCMA/Galway City Council. All elevations are in metres and relate to OSI Geoid Model (OSGM15) Malin Head. All Co-ordinates are in Irish Transverse Mercator Grid (ITM) as defined by OSI active local GPS station.
 d. Information concerning the position of apparatus shown on this drawing is based on drawings supplied by the utility owners and/or the utility works contractor, whilst every care has been taken in the preparation of this drawing, positions should be taken as approximate and are intended for general guidance only and no representation is made by the GCC as to the accuracy, completeness, sufficiency or otherwise of this drawing and the position of the apparatus. The information contained herein does not purport to be comprehensive or final as the apparatus is subject to being altered and/or superseded. Recipients should not rely on this information. Any liabilities are hereby expressly disclaimed.
 e. The information contained herein has been provided by the GCC but does not purport to be comprehensive or final. Recipients should not rely on the information. Neither the GCC nor any of its directors, officers, employees, agents, stakeholders or advisers make any representation or warranty as to, or accept any liability or responsibility in relation to, the adequacy, accuracy, reasonableness or completeness of the information provided as part of this document or any matter on which the information is based (including but not limited to loss or damage arising as a result of reliance by recipients on the information or any part of it). Any liabilities are hereby expressly disclaimed.

File Name: R:\22\Projects\22407 - BusConnects Galway - Dublin Road\00_GEN\02_Drawing\BTL-ULT_UL-ZZ-DR-CU-00021-00031_UTILITY DIVERSIONS TELECOMMUNICATIONS.dwg

CYAL50379860
 © Tailte Éireann - Surveying.



Notes:
 DO NOT SCALE, use figured dimensions only.
 All levels are referred to Ordnance Survey Datum, Malin Head.
 This drawing is the property of Barry Transportation. It is a confidential document and must not be copied, used, or its contents divulged without prior written consent. This document should not be relied on or used in circumstances other than those for which it was originally prepared. Barry Transportation accepts no responsibility for this document to any other party other than the party by whom it was commissioned.

Rev.	Date	Drawn	Description	Chk'd	Appr.
001	08.12.24	GW	ISSUE FOR PLANNING	SOL	JN

Project Title:	BUSCONNECTS GALWAY - DUBLIN ROAD	Status:	A1
Drawing Title:	UTILITY DIVERSIONS TELECOMMUNICATIONS SHEET 3 OF 11	Rev:	C01
Designed: AC	Drawn: AC	Approved: SOL	Reviewed: JN
Drawing No.:	BCDGR-BTL-ULT_UL-ZZ-DR-CU-00023	Scale at A1:	1:500
Date:	OCT 2023		

Scale Bar:	0 5.0 10.0 20.0 30.0 40.0 50.0m
------------	---------------------------------

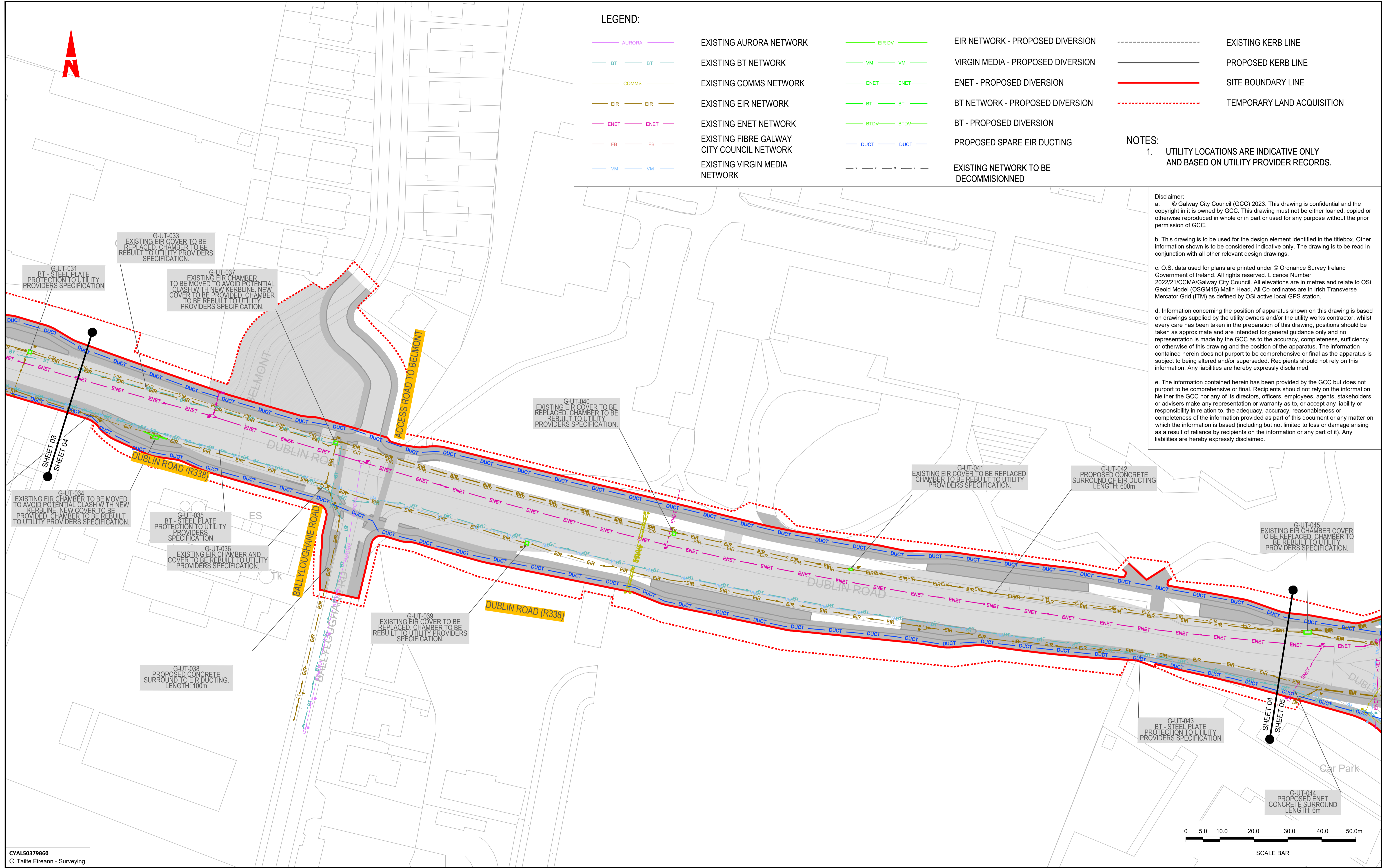


LEGEND:

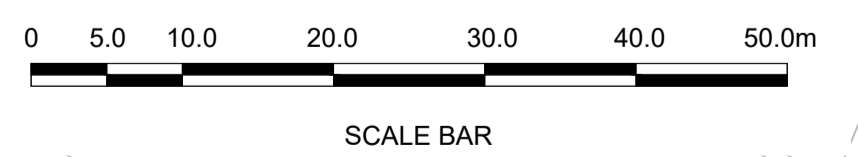
- AURORA — EXISTING AURORA NETWORK
- BT — BT — EXISTING BT NETWORK
- COMMS — EXISTING COMMS NETWORK
- EIR — EIR — EXISTING EIR NETWORK
- ENET — ENET — EXISTING ENET NETWORK
- FB — FB — EXISTING FIBRE GALWAY CITY COUNCIL NETWORK
- VM — VM — EXISTING VIRGIN MEDIA NETWORK
- EIR DV — EIR DV — EIR NETWORK - PROPOSED DIVERSION
- VM — VM — VIRGIN MEDIA - PROPOSED DIVERSION
- ENET — ENET — ENET - PROPOSED DIVERSION
- BT — BT — BT NETWORK - PROPOSED DIVERSION
- BT DV — BT DV — BT - PROPOSED DIVERSION
- DUCT — DUCT — PROPOSED SPARE EIR DUCTING
- - - - - - - EXISTING NETWORK TO BE DECOMMISSIONED
- - - - - EXISTING KERB LINE
- — PROPOSED KERB LINE
- — SITE BOUNDARY LINE
- - - - - TEMPORARY LAND ACQUISITION

NOTES:
 1. UTILITY LOCATIONS ARE INDICATIVE ONLY AND BASED ON UTILITY PROVIDER RECORDS.

Disclaimer:
 a. © Galway City Council (GCC) 2023. This drawing is confidential and the copyright in it is owned by GCC. This drawing must not be either loaned, copied or otherwise reproduced in whole or in part or used for any purpose without the prior permission of GCC.
 b. This drawing is to be used for the design element identified in the titlebox. Other information shown is to be considered indicative only. The drawing is to be read in conjunction with all other relevant design drawings.
 c. O.S. data used for plans are printed under © Ordnance Survey Ireland Government of Ireland. All rights reserved. Licence Number 2022/21/CCMA/Galway City Council. All elevations are in metres and relate to OSI Geoid Model (OSGM15) Malin Head. All Co-ordinates are in Irish Transverse Mercator Grid (ITM) as defined by OSI active local GPS station.
 d. Information concerning the position of apparatus shown on this drawing is based on drawings supplied by the utility owners and/or the utility works contractor, whilst every care has been taken in the preparation of this drawing, positions should be taken as approximate and are intended for general guidance only and no representation is made by the GCC as to the accuracy, completeness, sufficiency or otherwise of this drawing and the position of the apparatus. The information contained herein does not purport to be comprehensive or final as the apparatus is subject to being altered and/or superseded. Recipients should not rely on this information. Any liabilities are hereby expressly disclaimed.
 e. The information contained herein has been provided by the GCC but does not purport to be comprehensive or final. Recipients should not rely on the information. Neither the GCC nor any of its directors, officers, employees, agents, stakeholders or advisers make any representation or warranty as to, or accept any liability or responsibility in relation to, the adequacy, accuracy, reasonableness or completeness of the information provided as part of this document or any matter on which the information is based (including but not limited to loss or damage arising as a result of reliance by recipients on the information or any part of it). Any liabilities are hereby expressly disclaimed.



CYAL50379860
 © Taitte Éireann - Surveying.



Tionscadal Éireann Project Ireland 2040
 BUS CONNECTS GALWAY
 SUSTAINABLE TRANSPORT FOR A BETTER CITY.

NTA
 Údarás Náisiúnta Iompair
 National Transport Authority

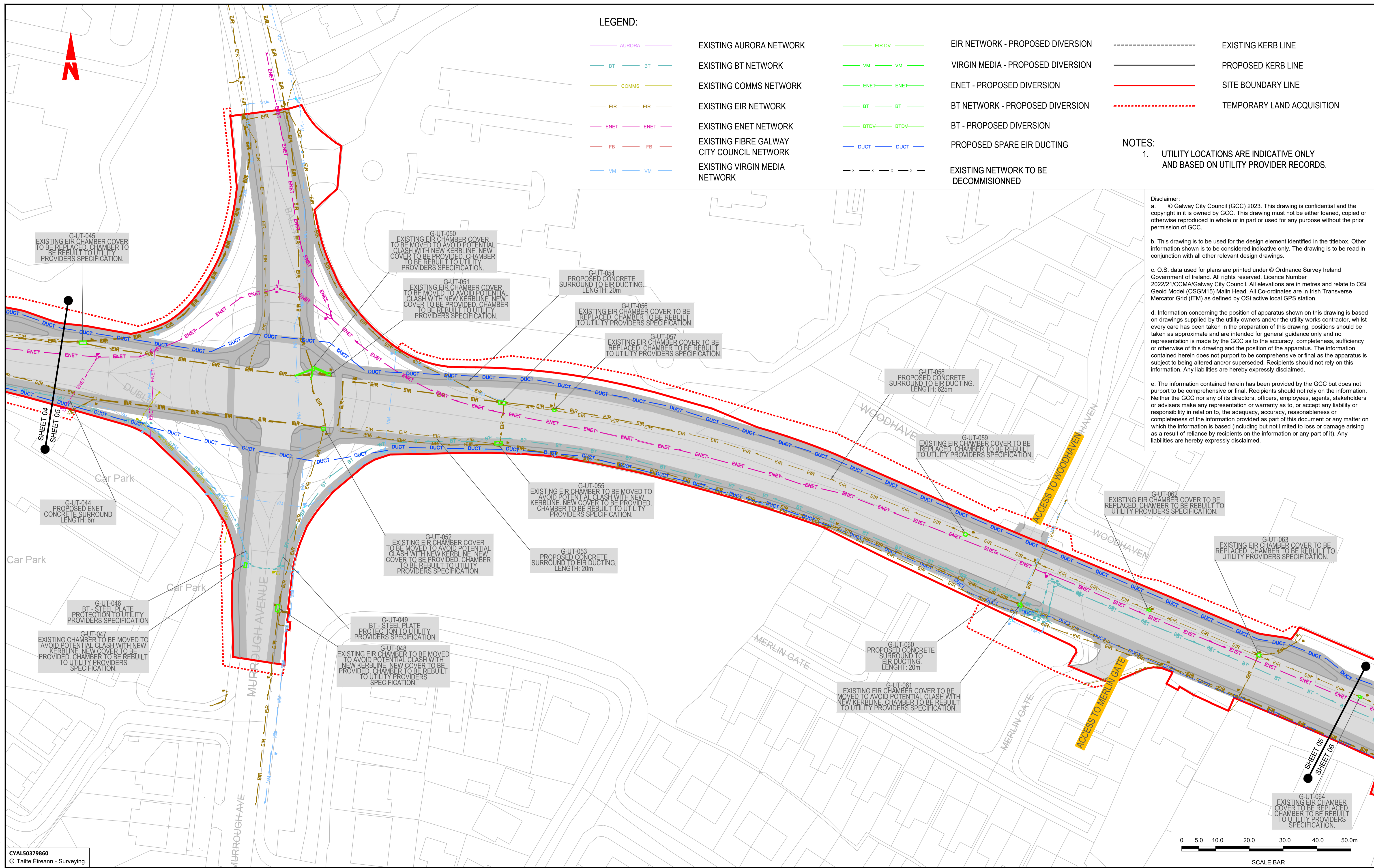


Notes:
 DO NOT SCALE, use figured dimensions only.
 All levels are referred to Ordnance Survey Datum, Malin Head.
 This drawing is the property of Barry Transportation. It is a confidential document and must not be copied, used, or its contents divulged without prior written consent. This document should not be relied on or used in circumstances other than those for which it was originally prepared. Barry Transportation accepts no responsibility for this document to any other party other than the party by whom it was commissioned.

Rev.	Date	Drawn	Description	Chk'd	Appr.
001	08.12.24	GW	ISSUE FOR PLANNING	SOL	JN

Project Title: BUSCONNECTS GALWAY - DUBLIN ROAD		Status: A1
Drawing Title: UTILITY DIVERSIONS TELECOMMUNICATIONS SHEET 4 OF 11		Rev: C01
Designed: AC	Drawn: AC	Approved: SOL
Reviewed: JN	Scale at A1: 1:500	Date: OCT 2023

File Name: R:\22\Projects\22407 - BusConnects Galway - Dublin Road\00_GENV\02_Drawing\BDCDR-BTL-ULT_LU-ZZ-DR-CU-0002-100031_UTILITY DIVERSIONS TELECOMMUNICATIONS.dwg



LEGEND:

- AURORA — EXISTING AURORA NETWORK
- BT — BT — EXISTING BT NETWORK
- COMMS — EXISTING COMMS NETWORK
- EIR — EIR — EXISTING EIR NETWORK
- ENET — ENET — EXISTING ENET NETWORK
- FB — FB — EXISTING FIBRE GALWAY CITY COUNCIL NETWORK
- VM — VM — EXISTING VIRGIN MEDIA NETWORK
- EIR DV — EIR NETWORK - PROPOSED DIVERSION
- VM — VM — VIRGIN MEDIA - PROPOSED DIVERSION
- ENET — ENET — ENET - PROPOSED DIVERSION
- BT — BT — BT NETWORK - PROPOSED DIVERSION
- BT DV — BT DV — BT - PROPOSED DIVERSION
- DUCT — DUCT — PROPOSED SPARE EIR DUCTING
- - - - - - EXISTING NETWORK TO BE DECOMMISSIONED
- - - - - EXISTING KERB LINE
- — — PROPOSED KERB LINE
- — — SITE BOUNDARY LINE
- - - - - TEMPORARY LAND ACQUISITION

NOTES:
 1. UTILITY LOCATIONS ARE INDICATIVE ONLY AND BASED ON UTILITY PROVIDER RECORDS.

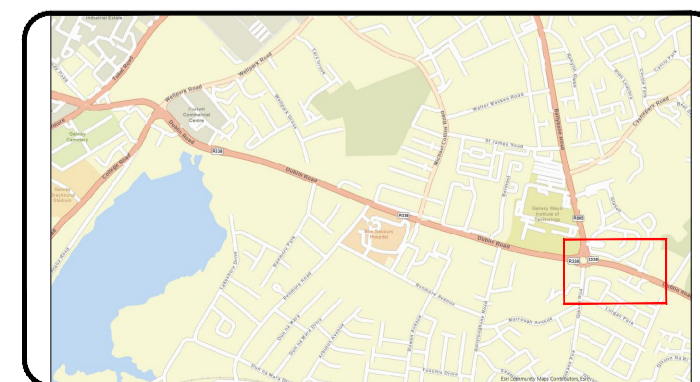
Disclaimer:
 a. © Galway City Council (GCC) 2023. This drawing is confidential and the copyright in it is owned by GCC. This drawing must not be either loaned, copied or otherwise reproduced in whole or in part or used for any purpose without the prior permission of GCC.
 b. This drawing is to be used for the design element identified in the titlebox. Other information shown is to be considered indicative only. The drawing is to be read in conjunction with all other relevant design drawings.
 c. O.S. data used for plans are printed under © Ordnance Survey Ireland Government of Ireland. All rights reserved. Licence Number 2022/21/CCMA/Galway City Council. All elevations are in metres and relate to OSI Geoid Model (OSGM15) Malin Head. All Co-ordinates are in Irish Transverse Mercator Grid (ITM) as defined by OSI active local GPS station.
 d. Information concerning the position of apparatus shown on this drawing is based on drawings supplied by the utility owners and/or the utility works contractor, whilst every care has been taken in the preparation of this drawing, positions should be taken as approximate and are intended for general guidance only and no representation is made by the GCC as to the accuracy, completeness, sufficiency or otherwise of this drawing and the position of the apparatus. The information contained herein does not purport to be comprehensive or final as the apparatus is subject to being altered and/or superseded. Recipients should not rely on this information. Any liabilities are hereby expressly disclaimed.
 e. The information contained herein has been provided by the GCC but does not purport to be comprehensive or final. Recipients should not rely on the information. Neither the GCC nor any of its directors, officers, employees, agents, stakeholders or advisers make any representation or warranty as to, or accept any liability or responsibility in relation to, the adequacy, accuracy, reasonableness or completeness of the information provided as part of this document or any matter on which the information is based (including but not limited to loss or damage arising as a result of reliance by recipients on the information or any part of it). Any liabilities are hereby expressly disclaimed.

CYAL50379860
 © Tailte Éireann - Surveying.



Tionscadal Éireann Project Ireland 2040
BUS CONNECTS GALWAY
 SUSTAINABLE TRANSPORT FOR A BETTER CITY.

NTA
 Údarás Náisiúnta Iompair
 National Transport Authority



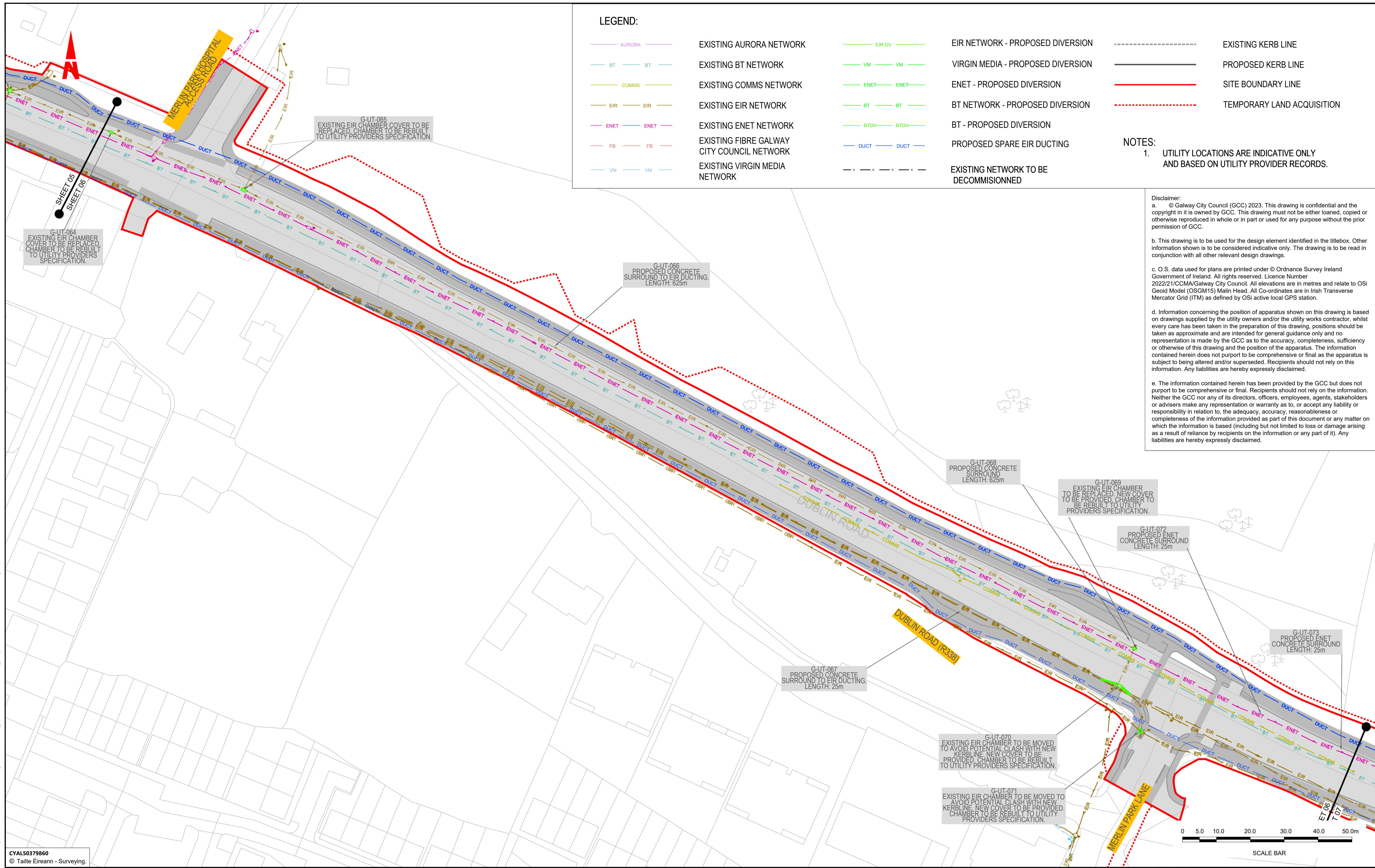
BARRY TRANSPORTATION
 e egis

Notes:
 DO NOT SCALE, use figured dimensions only.
 All levels are referred to Ordnance Survey Datum, Malin Head.
 This drawing is the property of Barry Transportation. It is a confidential document and must not be copied, used, or its contents divulged without prior written consent. This document should not be relied on or used in circumstances other than those for which it was originally prepared. Barry Transportation accepts no responsibility for this document to any other party other than the party by whom it was commissioned.

Rev.	Date	Drawn	Description	Chk'd	Appr.
001	08.12.24	GW	ISSUE FOR PLANNING	SOL	JN

Project Title: BUSCONNECTS GALWAY - DUBLIN ROAD		Status: A1
Drawing Title: UTILITY DIVERSIONS TELECOMMUNICATIONS SHEET 5 OF 11		Rev: C01
Designed: AC	Drawing No. BCDGR-BTL-ULT_LU-ZZ-DR-CU-00025	Reviewed: JN
Drawn: AC	Scale at A1: 1:500	Date: OCT 2023
Approved: SOL		

File Name: R:\22\Projects\22407 - BusConnects Galway - Dublin Road\00_GEN\02_Drawing\BCDR-BTL-ULT_LU-ZZ-DR-CU-00025_00031_UTILITY Diversion Telecommunications.dwg



LEGEND:

- | | | | | | | | |
|--|--------|--|--|--------|---------------------------------------|--|----------------------------|
| | AURORA | EXISTING AURORA NETWORK | | EIR DV | EIR NETWORK - PROPOSED DIVERSION | | EXISTING KERB LINE |
| | BT | EXISTING BT NETWORK | | VM | VIRGIN MEDIA - PROPOSED DIVERSION | | PROPOSED KERB LINE |
| | COMMS | EXISTING COMMS NETWORK | | ENET | ENET - PROPOSED DIVERSION | | SITE BOUNDARY LINE |
| | EIR | EXISTING EIR NETWORK | | BT | BT NETWORK - PROPOSED DIVERSION | | TEMPORARY LAND ACQUISITION |
| | ENET | EXISTING ENET NETWORK | | BT DV | BT - PROPOSED DIVERSION | | |
| | FB | EXISTING FIBRE GALWAY CITY COUNCIL NETWORK | | DUCT | PROPOSED SPARE EIR DUCTING | | |
| | VM | EXISTING VIRGIN MEDIA NETWORK | | | EXISTING NETWORK TO BE DECOMMISSIONED | | |

NOTES:
 1. UTILITY LOCATIONS ARE INDICATIVE ONLY AND BASED ON UTILITY PROVIDER RECORDS.

Disclaimer:
 a. © Galway City Council (GCC) 2023. This drawing is confidential and the copyright in it is owned by GCC. This drawing must not be either loaned, copied or otherwise reproduced in whole or in part or used for any purpose without the prior permission of GCC.
 b. This drawing is to be used for the design element identified in the titlebox. Other information shown is to be considered indicative only. The drawing is to be read in conjunction with all other relevant design drawings.
 c. O.S. data used for plans are printed under © Ordnance Survey Ireland Government of Ireland. All rights reserved. Licence Number 2022/21/CCMA/Galway City Council. All elevations are in metres and relate to OSI Geoid Model (OSGM15) Malin Head. All Co-ordinates are in Irish Transverse Mercator Grid (ITM) as defined by OSI active local GPS station.
 d. Information concerning the position of apparatus shown on this drawing is based on drawings supplied by the utility owners and/or the utility works contractor, whilst every care has been taken in the preparation of this drawing, positions should be taken as approximate and are intended for general guidance only and no representation is made by the GCC as to the accuracy, completeness, sufficiency or otherwise of this drawing and the position of the apparatus. The information contained herein does not purport to be comprehensive or final as the apparatus is subject to being altered and/or superseded. Recipients should not rely on this information. Any liabilities are hereby expressly disclaimed.
 e. The information contained herein has been provided by the GCC but does not purport to be comprehensive or final. Recipients should not rely on the information. Neither the GCC nor any of its directors, officers, employees, agents, stakeholders or advisers make any representation or warranty as to, or accept any liability or responsibility in relation to, the adequacy, accuracy, reasonableness or completeness of the information provided as part of this document or any matter on which the information is based (including but not limited to loss or damage arising as a result of reliance by recipients on the information or any part of it). Any liabilities are hereby expressly disclaimed.

File Name: R:322 Projects\22407 - BusConnects Galway - Dublin Road\00_GENV020 Drawing\BCDR-BTL-ULT_LU-ZZ-DR-CU-00021-00031_Utility Diversions Telecommunications.dwg

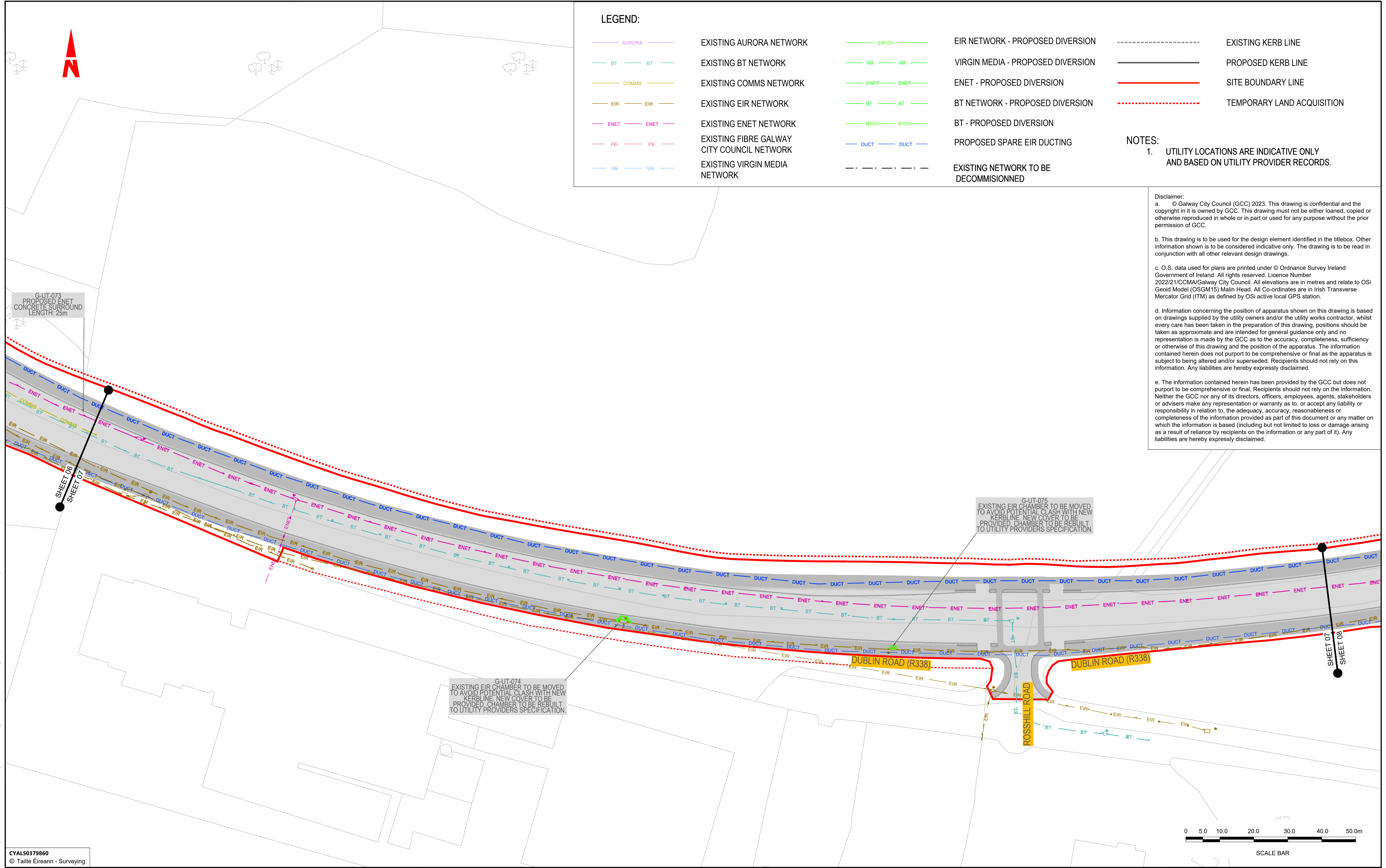
CYAL50379860
 © Tailte Éireann - Surveying.



Notes:
 DO NOT SCALE, use figured dimensions only.
 All levels are referred to Ordnance Survey Datum, Malin Head.
 This drawing is the property of Barry Transportation. It is a confidential document and must not be copied, used, or its contents divulged without prior written consent. This document should not be relied on or used in circumstances other than those for which it was originally prepared. Barry Transportation accepts no responsibility for this document to any other party other than the party by whom it was commissioned.

Rev.	Date	Drawn	Description	Chk'd	Appr.
001	08.12.24	GW	ISSUE FOR PLANNING	SOL	JN

Project Title: BUSCONNECTS GALWAY - DUBLIN ROAD		Status: A1
Drawing Title: UTILITY DIVERSIONS TELECOMMUNICATIONS SHEET 6 OF 11		Rev: C01
Designed: AC	Drawn No: BCDGR-BTL-ULT_LU-ZZ-DR-CU-00026	
Drawn: AC	Scale at A1: 1:500	
Approved: SOL	Date: OCT 2023	
Reviewed: JN		



LEGEND:

	AURORA	EXISTING AURORA NETWORK		EIR DV	EIR NETWORK - PROPOSED DIVERSION		EXISTING KERB LINE
	BT	EXISTING BT NETWORK		VM	VIRGIN MEDIA - PROPOSED DIVERSION		PROPOSED KERB LINE
	COMMS	EXISTING COMMS NETWORK		ENET	ENET - PROPOSED DIVERSION		SITE BOUNDARY LINE
	EIR	EXISTING EIR NETWORK		BT	BT NETWORK - PROPOSED DIVERSION		TEMPORARY LAND ACQUISITION
	ENET	EXISTING ENET NETWORK		BTDV	BT - PROPOSED DIVERSION		
	FB	EXISTING FIBRE GALWAY CITY COUNCIL NETWORK		DUCT	PROPOSED SPARE EIR DUCTING		
	VM	EXISTING VIRGIN MEDIA NETWORK		x	EXISTING NETWORK TO BE DECOMMISSIONED		

NOTES:
 1. UTILITY LOCATIONS ARE INDICATIVE ONLY AND BASED ON UTILITY PROVIDER RECORDS.

Disclaimer:

a. © Galway City Council (GCC) 2023. This drawing is confidential and the copyright in it is owned by GCC. This drawing must not be either loaned, copied or otherwise reproduced in whole or in part or used for any purpose without the prior permission of GCC.

b. This drawing is to be used for the design element identified in the titlebox. Other information shown is to be considered indicative only. The drawing is to be read in conjunction with all other relevant design drawings.

c. O.S. data used for plans are printed under © Ordnance Survey Ireland Government of Ireland. All rights reserved. Licence Number 2022/21/CCMA/Galway City Council. All elevations are in metres and relate to OSi Geoid Model (OSGM15) Malin Head. All Co-ordinates are in Irish Transverse Mercator Grid (ITM) as defined by OSI active local GPS station.

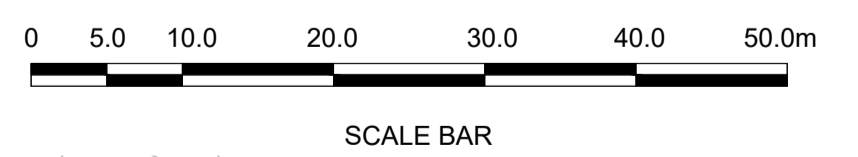
d. Information concerning the position of apparatus shown on this drawing is based on drawings supplied by the utility owners and/or the utility works contractor, whilst every care has been taken in the preparation of this drawing, positions should be taken as approximate and are intended for general guidance only and no representation is made by the GCC as to the accuracy, completeness, sufficiency or otherwise of this drawing and the position of the apparatus. The information contained herein does not purport to be comprehensive or final as the apparatus is subject to being altered and/or superseded. Recipients should not rely on this information. Any liabilities are hereby expressly disclaimed.

e. The information contained herein has been provided by the GCC but does not purport to be comprehensive or final. Recipients should not rely on the information. Neither the GCC nor any of its directors, officers, employees, agents, stakeholders or advisers make any representation or warranty as to, or accept any liability or responsibility in relation to, the adequacy, accuracy, reasonableness or completeness of the information provided as part of this document or any matter on which the information is based (including but not limited to loss or damage arising as a result of reliance by recipients on the information or any part of it). Any liabilities are hereby expressly disclaimed.

G-UT-073
 PROPOSED ENET
 CONCRETE SURROUND
 LENGTH: 25m

G-UT-075
 EXISTING EIR CHAMBER TO BE MOVED TO AVOID POTENTIAL CLASH WITH NEW KERBLINE. NEW COVER TO BE PROVIDED. CHAMBER TO BE REBUILT TO UTILITY PROVIDERS SPECIFICATION.

G-UT-074
 EXISTING EIR CHAMBER TO BE MOVED TO AVOID POTENTIAL CLASH WITH NEW KERBLINE. NEW COVER TO BE PROVIDED. CHAMBER TO BE REBUILT TO UTILITY PROVIDERS SPECIFICATION.



CYAL50379860
 © Taitte Éireann - Surveying.

Tionscald Éireann Project Ireland 2040

BUS CONNECTS GALWAY
 SUSTAINABLE TRANSPORT FOR A BETTER CITY.

NTA
 Údarás Náisiúnta Iompair
 National Transport Authority



BARRY
 TRANSPORTATION

egis



















Notes:
 DO NOT SCALE, use figured dimensions only.
 All levels are referred to Ordnance Survey Datum, Malin Head.
 This drawing is the property of Barry Transportation. It is a confidential document and must not be copied, used, or its contents divulged without prior written consent. This document should not be relied on or used in circumstances other than those for which it was originally prepared. Barry Transportation accepts no responsibility for this document to any other party other than the party by whom it was commissioned.

Rev.	Date	Drawn	Description	Chk'd	Appr.
001	08.12.24	GW	ISSUE FOR PLANNING	SOL	JN

Project Title: BUSCONNECTS GALWAY - DUBLIN ROAD		Status: A1
Drawing Title: UTILITY DIVERSIONS TELECOMMUNICATIONS SHEET 7 OF 11		Rev: C01
Designed: AC	Drawn No: BCDGR-BTL-ULT_LU-ZZ-DR-CU-00027	
Drawn: AC	Scale at A1: 1:500	
Approved: SOL	Date: OCT 2023	
Reviewed: JN		

File Name: R:\22\Projects\22407 - BusConnects Galway - Dublin Road\00_GENV02_Drawing\BCDR-BTL-ULT_LU-ZZ-DR-CU-00021_00031_UTILITY DIVERSIONS TELECOMMUNICATIONS.dwg

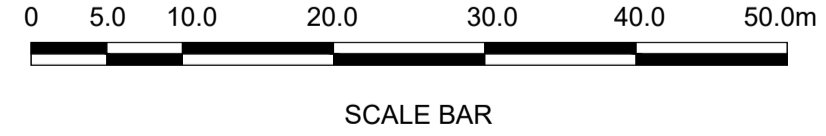
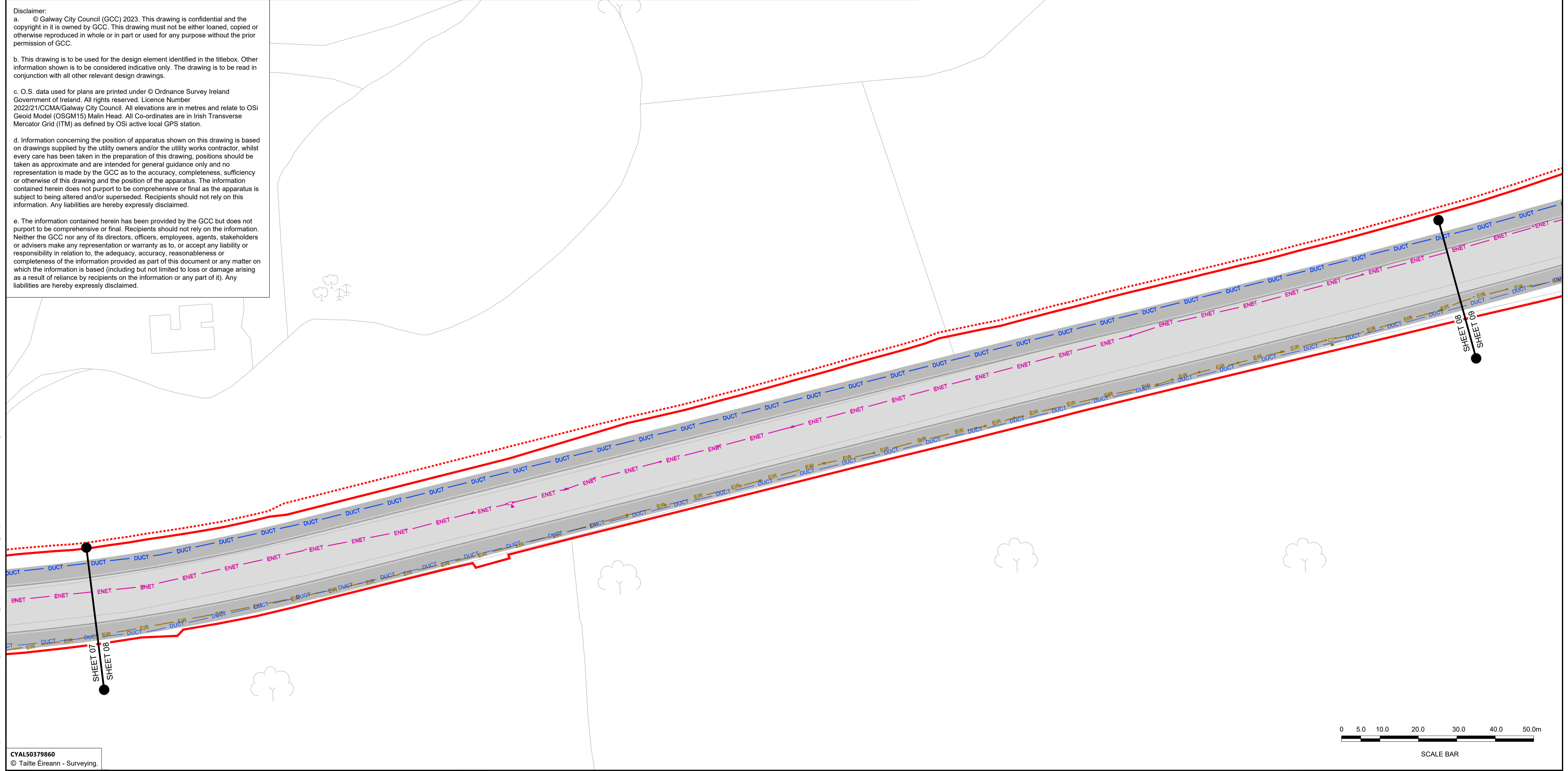
LEGEND:

 AURORA	EXISTING AURORA NETWORK	 EIR DV	EIR NETWORK - PROPOSED DIVERSION		EXISTING KERB LINE
 BT	EXISTING BT NETWORK	 VM	VIRGIN MEDIA - PROPOSED DIVERSION		PROPOSED KERB LINE
 COMMS	EXISTING COMMS NETWORK	 ENET	ENET - PROPOSED DIVERSION		SITE BOUNDARY LINE
 EIR	EXISTING EIR NETWORK	 BT	BT NETWORK - PROPOSED DIVERSION		TEMPORARY LAND ACQUISITION
 ENET	EXISTING ENET NETWORK	 BT DV	BT - PROPOSED DIVERSION		
 FB	EXISTING FIBRE GALWAY CITY COUNCIL NETWORK	 DUCT	PROPOSED SPARE EIR DUCTING		
 VM	EXISTING VIRGIN MEDIA NETWORK	 x	EXISTING NETWORK TO BE DECOMMISSIONED		

NOTES:
 1. UTILITY LOCATIONS ARE INDICATIVE ONLY AND BASED ON UTILITY PROVIDER RECORDS.



Disclaimer:
 a. © Galway City Council (GCC) 2023. This drawing is confidential and the copyright in it is owned by GCC. This drawing must not be either loaned, copied or otherwise reproduced in whole or in part or used for any purpose without the prior permission of GCC.
 b. This drawing is to be used for the design element identified in the titlebox. Other information shown is to be considered indicative only. The drawing is to be read in conjunction with all other relevant design drawings.
 c. O.S. data used for plans are printed under © Ordnance Survey Ireland Government of Ireland. All rights reserved. Licence Number 2022/21/CCMA/Galway City Council. All elevations are in metres and relate to OSI Geoid Model (OSGM15) Malin Head. All Co-ordinates are in Irish Transverse Mercator Grid (ITM) as defined by OSI active local GPS station.
 d. Information concerning the position of apparatus shown on this drawing is based on drawings supplied by the utility owners and/or the utility works contractor, whilst every care has been taken in the preparation of this drawing, positions should be taken as approximate and are intended for general guidance only and no representation is made by the GCC as to the accuracy, completeness, sufficiency or otherwise of this drawing and the position of the apparatus. The information contained herein does not purport to be comprehensive or final as the apparatus is subject to being altered and/or superseded. Recipients should not rely on this information. Any liabilities are hereby expressly disclaimed.
 e. The information contained herein has been provided by the GCC but does not purport to be comprehensive or final. Recipients should not rely on the information. Neither the GCC nor any of its directors, officers, employees, agents, stakeholders or advisers make any representation or warranty as to, or accept any liability or responsibility in relation to, the adequacy, accuracy, reasonableness or completeness of the information provided as part of this document or any matter on which the information is based (including but not limited to loss or damage arising as a result of reliance by recipients on the information or any part of it). Any liabilities are hereby expressly disclaimed.



CYAL50379860
 © Tailte Éireann - Surveying.





















Notes:
 DO NOT SCALE, use figured dimensions only.
 All levels are referred to Ordnance Survey Datum, Malin Head.
 This drawing is the property of Barry Transportation. It is a confidential document and must not be copied, used, or its contents divulged without prior written consent. This document should not be relied on or used in circumstances other than those for which it was originally prepared. Barry Transportation accepts no responsibility for this document to any other party other than the party by whom it was commissioned.

Rev.	Date	Drawn	Description	Chk'd	Appr.
001	08.12.24	GW	ISSUE FOR PLANNING	SOL	JN

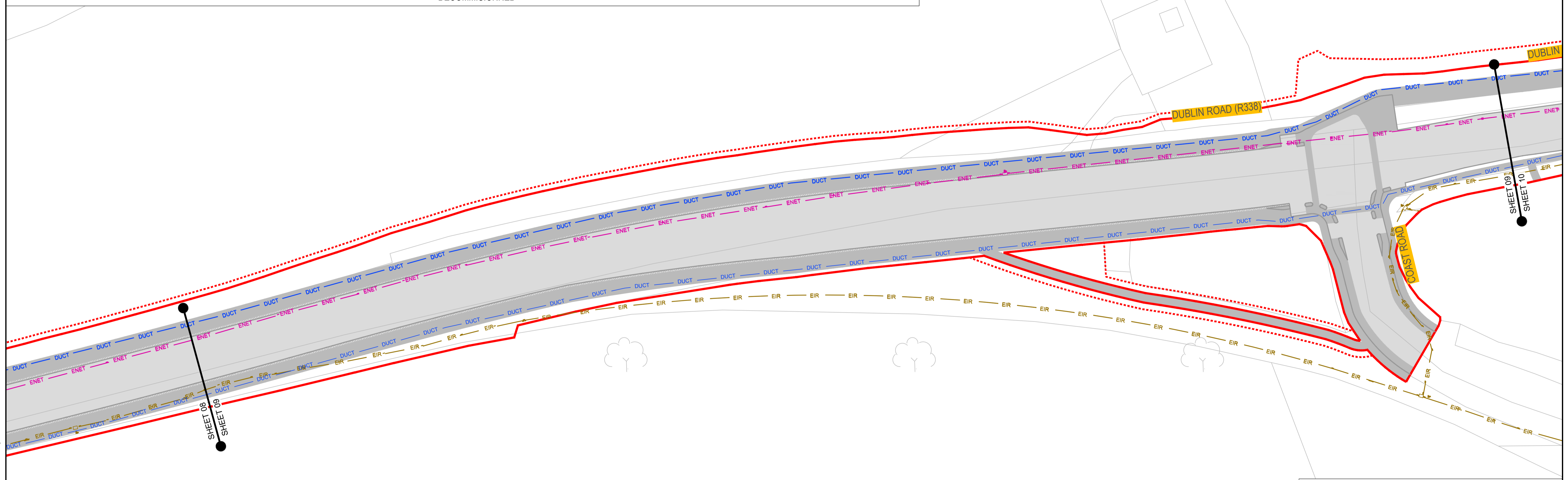
Project Title: BUSCONNECTS GALWAY - DUBLIN ROAD		Status: A1
Drawing Title: UTILITY DIVERSIONS TELECOMMUNICATIONS SHEET 8 OF 11		Rev: C01
Designed: AC	Drawn: AC	Scale at A1: 1:500
Approved: SOL	Reviewed: JN	Date: OCT 2023
Drawing No. BCDGR-BTL-ULT_LU-ZZ-DR-CU-00028		

File Name: R:\22\Projects\22407 - BusConnects Galway - Dublin Road\00_GEN\020_Drawing\BCDR-BTL-ULT_LU-ZZ-DR-CU-00021-00081_UTILITY_Divisions_Telecommunications.dwg

LEGEND:

 AURORA	EXISTING AURORA NETWORK	 EIR DV	EIR NETWORK - PROPOSED DIVERSION		EXISTING KERB LINE
 BT	EXISTING BT NETWORK	 VM	VIRGIN MEDIA - PROPOSED DIVERSION		PROPOSED KERB LINE
 COMMS	EXISTING COMMS NETWORK	 ENET	ENET - PROPOSED DIVERSION		SITE BOUNDARY LINE
 EIR	EXISTING EIR NETWORK	 BT	BT NETWORK - PROPOSED DIVERSION		TEMPORARY LAND ACQUISITION
 ENET	EXISTING ENET NETWORK	 BT DV	BT - PROPOSED DIVERSION		
 FB	EXISTING FIBRE GALWAY CITY COUNCIL NETWORK	 DUCT	PROPOSED SPARE EIR DUCTING		
 VM	EXISTING VIRGIN MEDIA NETWORK	 x	EXISTING NETWORK TO BE DECOMMISSIONED		

NOTES:
 1. UTILITY LOCATIONS ARE INDICATIVE ONLY AND BASED ON UTILITY PROVIDER RECORDS.



Disclaimer:

a. © Galway City Council (GCC) 2023. This drawing is confidential and the copyright in it is owned by GCC. This drawing must not be either loaned, copied or otherwise reproduced in whole or in part or used for any purpose without the prior permission of GCC.

b. This drawing is to be used for the design element identified in the titlebox. Other information shown is to be considered indicative only. The drawing is to be read in conjunction with all other relevant design drawings.

c. O.S. data used for plans are printed under © Ordnance Survey Ireland Government of Ireland. All rights reserved. Licence Number 2022/21/CCMA/Galway City Council. All elevations are in metres and relate to OSI Geoid Model (OSGM15) Malin Head. All Co-ordinates are in Irish Transverse Mercator Grid (ITM) as defined by OSI active local GPS station.

d. Information concerning the position of apparatus shown on this drawing is based on drawings supplied by the utility owners and/or the utility works contractor, whilst every care has been taken in the preparation of this drawing, positions should be taken as approximate and are intended for general guidance only and no representation is made by the GCC as to the accuracy, completeness, sufficiency or otherwise of this drawing and the position of the apparatus. The information contained herein does not purport to be comprehensive or final as the apparatus is subject to being altered and/or superseded. Recipients should not rely on this information. Any liabilities are hereby expressly disclaimed.

e. The information contained herein has been provided by the GCC but does not purport to be comprehensive or final. Recipients should not rely on the information. Neither the GCC nor any of its directors, officers, employees, agents, stakeholders or advisers make any representation or warranty as to, or accept any liability or responsibility in relation to, the adequacy, accuracy, reasonableness or completeness of the information provided as part of this document or any matter on which the information is based (including but not limited to loss or damage arising as a result of reliance by recipients on the information or any part of it). Any liabilities are hereby expressly disclaimed.

CYALS0379860
 © Tailte Éireann - Surveying.





















Notes:
 DO NOT SCALE, use figured dimensions only.
 All levels are referred to Ordnance Survey Datum, Malin Head.
 This drawing is the property of Barry Transportation. It is a confidential document and must not be copied, used, or its contents divulged without prior written consent. This document should not be relied on or used in circumstances other than those for which it was originally prepared. Barry Transportation accepts no responsibility for this document to any other party other than the party by whom it was commissioned.

Rev.	Date	Drawn	Description	Chk'd	Appr.
001	08.12.24	GW	ISSUE FOR PLANNING	SOL	JN

Project Title: BUSCONNECTS GALWAY - DUBLIN ROAD		Status: A1
Drawing Title: UTILITY DIVERSIONS TELECOMMUNICATIONS SHEET 9 OF 11		Rev: C01
Designed: AC	Drawn: AC	Approved: SOL
Reviewed: JN	Scale at A1: 1:500	Date: OCT 2023

File Name: R:\22\Projects\22407 - BusConnects Galway - Dublin Road\00_GEM\020_Drawing\BCDR-BTL-ULT_UJ-ZZ-DR-CU-00021-00031_UTILITY_Diversions_Telecommunications.dwg

LEGEND:

- | | | | | | |
|---|--|--|---------------------------------------|---|----------------------------|
|  AURORA | EXISTING AURORA NETWORK |  EIR DV | EIR NETWORK - PROPOSED DIVERSION |  | EXISTING KERB LINE |
|  BT | EXISTING BT NETWORK |  VM | VIRGIN MEDIA - PROPOSED DIVERSION |  | PROPOSED KERB LINE |
|  COMMS | EXISTING COMMS NETWORK |  ENET | ENET - PROPOSED DIVERSION |  | SITE BOUNDARY LINE |
|  EIR | EXISTING EIR NETWORK |  BT | BT NETWORK - PROPOSED DIVERSION |  | TEMPORARY LAND ACQUISITION |
|  ENET | EXISTING ENET NETWORK |  BT DV | BT - PROPOSED DIVERSION | | |
|  FB | EXISTING FIBRE GALWAY CITY COUNCIL NETWORK |  DUCT | PROPOSED SPARE EIR DUCTING | | |
|  VM | EXISTING VIRGIN MEDIA NETWORK |  x | EXISTING NETWORK TO BE DECOMMISSIONED | | |

NOTES:
 1. UTILITY LOCATIONS ARE INDICATIVE ONLY AND BASED ON UTILITY PROVIDER RECORDS.

Disclaimer:


a. © Galway City Council (GCC) 2023. This drawing is confidential and the copyright in it is owned by GCC. This drawing must not be either loaned, copied or otherwise reproduced in whole or in part or used for any purpose without the prior permission of GCC.

b. This drawing is to be used for the design element identified in the titlebox. Other information shown is to be considered indicative only. The drawing is to be read in conjunction with all other relevant design drawings.

c. O.S. data used for plans are printed under © Ordnance Survey Ireland Government of Ireland. All rights reserved. Licence Number 2022/21/CCMA/Galway City Council. All elevations are in metres and relate to OSI Geoid Model (OSGM15) Malin Head. All Co-ordinates are in Irish Transverse Mercator Grid (ITM) as defined by OSI active local GPS station.

d. Information concerning the position of apparatus shown on this drawing is based on drawings supplied by the utility owners and/or the utility works contractor, whilst every care has been taken in the preparation of this drawing, positions should be taken as approximate and are intended for general guidance only and no representation is made by the GCC as to the accuracy, completeness, sufficiency or otherwise of this drawing and the position of the apparatus. The information contained herein does not purport to be comprehensive or final as the apparatus is subject to being altered and/or superseded. Recipients should not rely on this information. Any liabilities are hereby expressly disclaimed.

e. The information contained herein has been provided by the GCC but does not purport to be comprehensive or final. Recipients should not rely on the information. Neither the GCC nor any of its directors, officers, employees, agents, stakeholders or advisers make any representation or warranty as to, or accept any liability or responsibility in relation to, the adequacy, accuracy, reasonableness or completeness of the information provided as part of this document or any matter on which the information is based (including but not limited to loss or damage arising as a result of reliance by recipients on the information or any part of it). Any liabilities are hereby expressly disclaimed.



Area Under Construction



CYALS0379860
 © Tailte Éireann - Surveying.



Notes:
 DO NOT SCALE, use figured dimensions only.
 All levels are referred to Ordnance Survey Datum, Malin Head.
 This drawing is the property of Barry Transportation. It is a confidential document and must not be copied, used, or its contents divulged without prior written consent. This document should not be relied on or used in circumstances other than those for which it was originally prepared. Barry Transportation accepts no responsibility for this document to any other party other than the party by whom it was commissioned.

Rev.	Date	Drawn	Description	Chk'd	Appr.
001	08.12.24	GW	ISSUE FOR PLANNING	SOL	JN

Project Title: BUSCONNECTS GALWAY - DUBLIN ROAD		Status: A1
Drawing Title: UTILITY DIVERSIONS TELECOMMUNICATIONS SHEET 10 OF 11		Rev: C01
Designed: AC	Drawn: AC	Scale at A1: 1:500
Approved: SOL	Reviewed: JN	Date: OCT 2023
Drawing No: BCDGR-BTL-ULT_LU-ZZ-DR-CU-00030		

File Name: R:\22\Projects\22407 - BusConnects Galway - Dublin Road\00_GEN\020_Drawing\BCDGR-BTL-ULT_LU-ZZ-DR-CU-00021-00031_UTILITY Diversion Telecommunications.dwg



LEGEND:

- AURORA EXISTING AURORA NETWORK
- BT EXISTING BT NETWORK
- COMMS EXISTING COMMS NETWORK
- EIR EXISTING EIR NETWORK
- ENET EXISTING ENET NETWORK
- FB EXISTING FIBRE GALWAY CITY COUNCIL NETWORK
- VM EXISTING VIRGIN MEDIA NETWORK
- EIR DV EIR NETWORK - PROPOSED DIVERSION
- VM VM VIRGIN MEDIA - PROPOSED DIVERSION
- ENET ENET ENET - PROPOSED DIVERSION
- BT BT BT NETWORK - PROPOSED DIVERSION
- BT DV BT - PROPOSED DIVERSION
- DUCT DUCT PROPOSED SPARE EIR DUCTING
- x - x - x - x - x EXISTING NETWORK TO BE DECOMMISSIONED
- EXISTING KERB LINE
- PROPOSED KERB LINE
- SITE BOUNDARY LINE
- TEMPORARY LAND ACQUISITION

- NOTES:
- UTILITY LOCATIONS ARE INDICATIVE ONLY AND BASED ON UTILITY PROVIDER RECORDS.

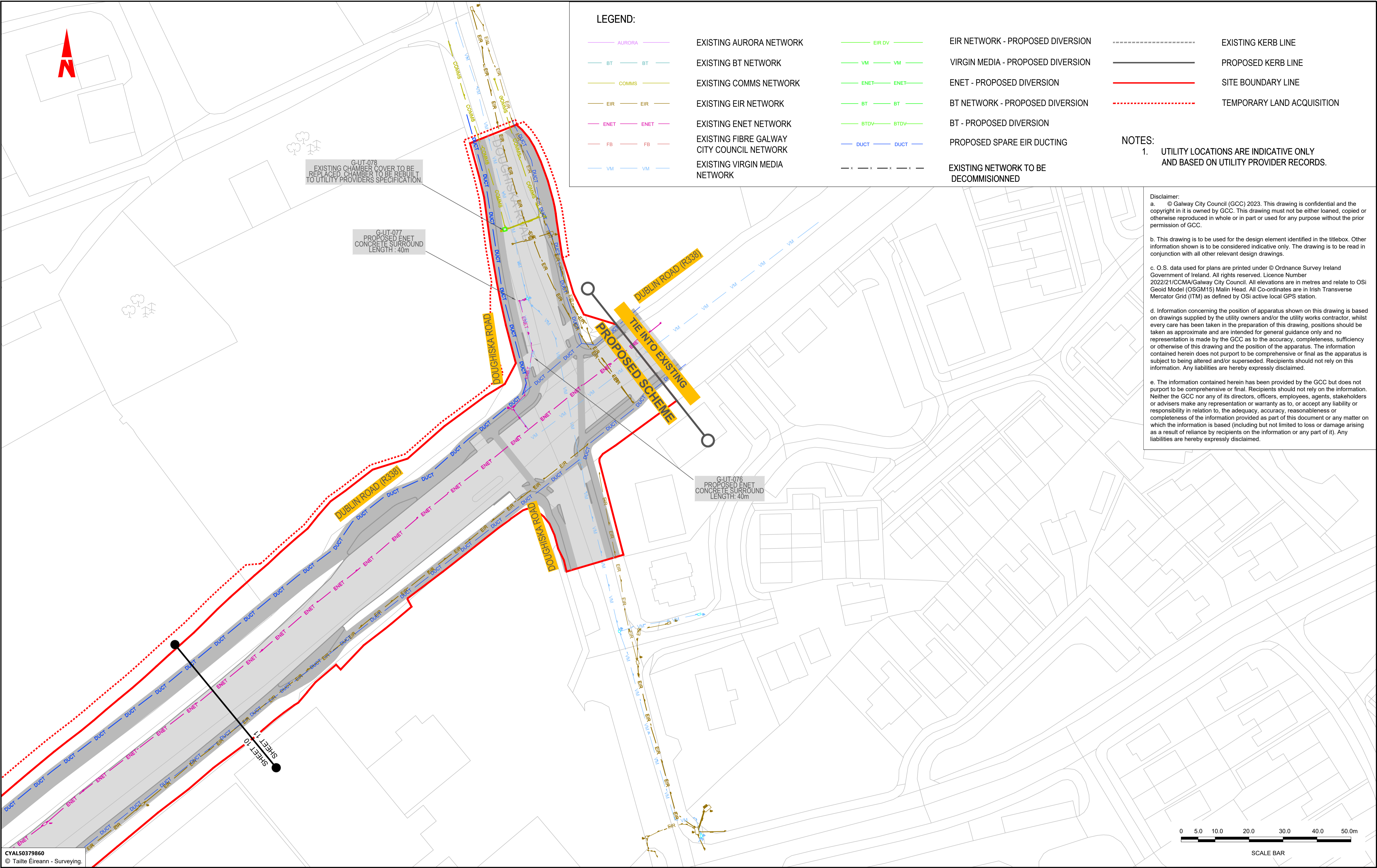
Disclaimer:

- © Galway City Council (GCC) 2023. This drawing is confidential and the copyright in it is owned by GCC. This drawing must not be either loaned, copied or otherwise reproduced in whole or in part or used for any purpose without the prior permission of GCC.
- This drawing is to be used for the design element identified in the titlebox. Other information shown is to be considered indicative only. The drawing is to be read in conjunction with all other relevant design drawings.
- O.S. data used for plans are printed under © Ordnance Survey Ireland Government of Ireland. All rights reserved. Licence Number 2022/21/CCMA/Galway City Council. All elevations are in metres and relate to OSI Geoid Model (OSGM15) Malin Head. All Co-ordinates are in Irish Transverse Mercator Grid (ITM) as defined by OSI active local GPS station.
- Information concerning the position of apparatus shown on this drawing is based on drawings supplied by the utility owners and/or the utility works contractor, whilst every care has been taken in the preparation of this drawing, positions should be taken as approximate and are intended for general guidance only and no representation is made by the GCC as to the accuracy, completeness, sufficiency or otherwise of this drawing and the position of the apparatus. The information contained herein does not purport to be comprehensive or final as the apparatus is subject to being altered and/or superseded. Recipients should not rely on this information. Any liabilities are hereby expressly disclaimed.
- The information contained herein has been provided by the GCC but does not purport to be comprehensive or final. Recipients should not rely on the information. Neither the GCC nor any of its directors, officers, employees, agents, stakeholders or advisers make any representation or warranty as to, or accept any liability or responsibility in relation to, the adequacy, accuracy, reasonableness or completeness of the information provided as part of this document or any matter on which the information is based (including but not limited to loss or damage arising as a result of reliance by recipients on the information or any part of it). Any liabilities are hereby expressly disclaimed.

G-UT-078
EXISTING CHAMBER COVER TO BE REPLACED. CHAMBER TO BE REBUILT TO UTILITY PROVIDERS SPECIFICATION.

G-UT-077
PROPOSED ENET CONCRETE SURROUND LENGTH: 40m

G-UT-076
PROPOSED ENET CONCRETE SURROUND LENGTH: 40m



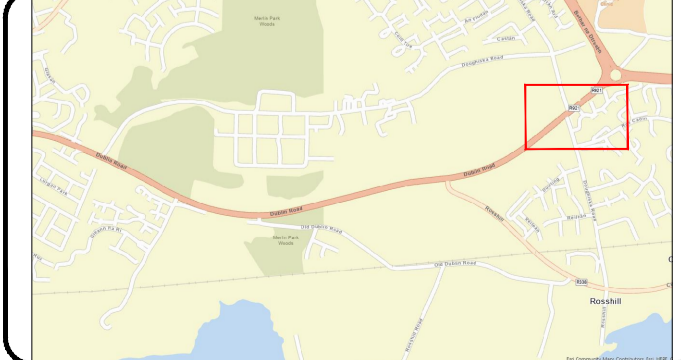
CYAL50379860
© Tailte Éireann - Surveying.



Tionscald Éireann Project Ireland 2040

BUS CONNECTS GALWAY
SUSTAINABLE TRANSPORT FOR A BETTER CITY.

NTA
Údarás Náisiúnta Iompair
National Transport Authority



BARRY TRANSPORTATION

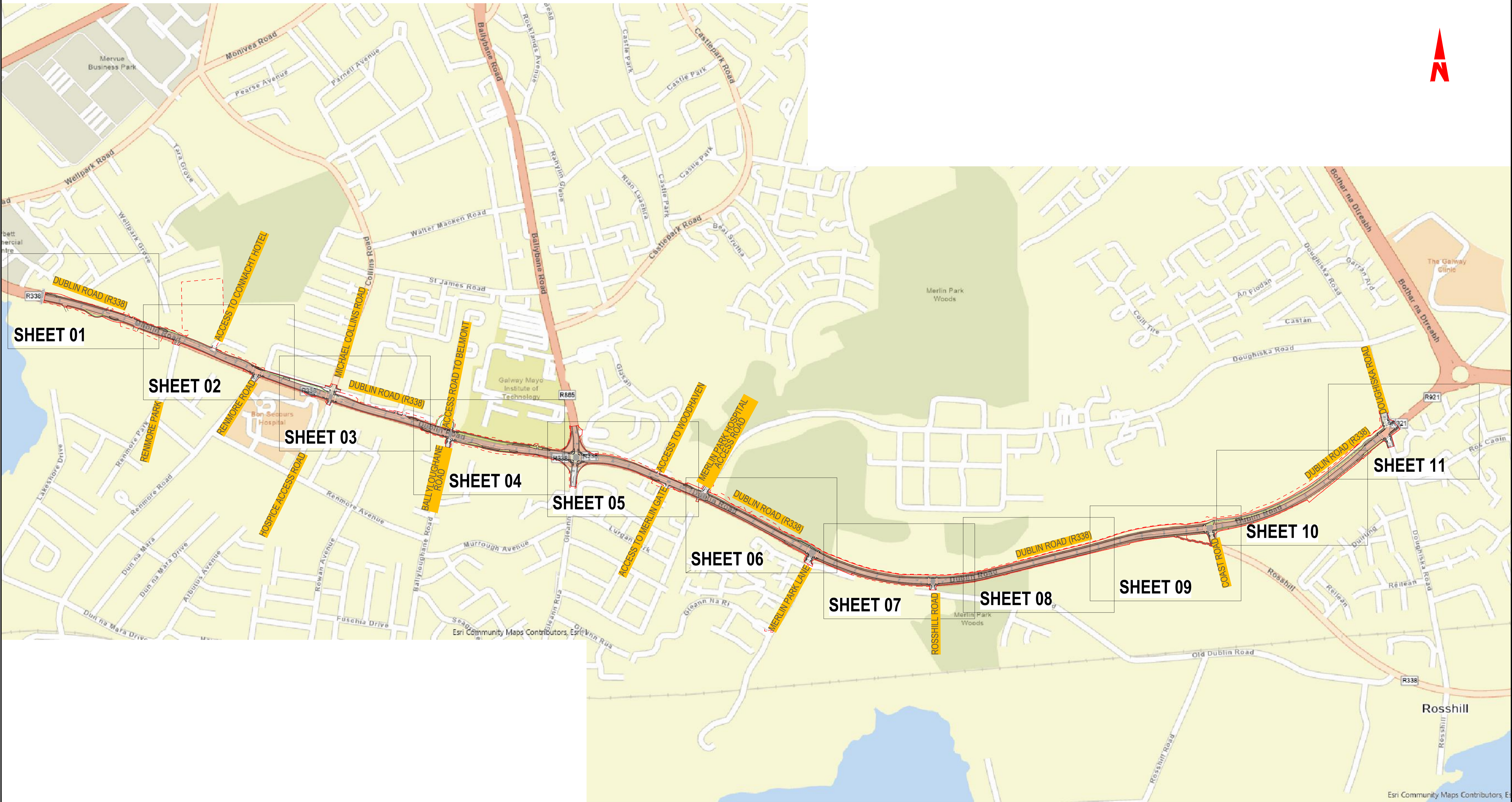
egis

Notes:
DO NOT SCALE, use figured dimensions only.
All levels are referred to Ordnance Survey Datum, Malin Head.
This drawing is the property of Barry Transportation. It is a confidential document and must not be copied, used, or its contents divulged without prior written consent. This document should not be relied on or used in circumstances other than those for which it was originally prepared. Barry Transportation accepts no responsibility for this document to any other party other than the party by whom it was commissioned.

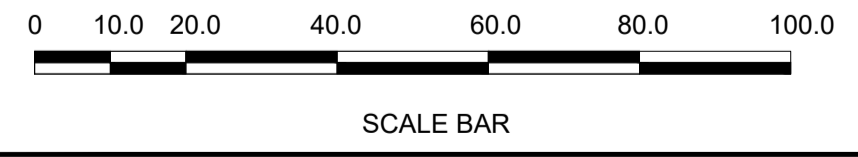
Rev.	Date	Drawn	Description	Chk'd	Appr.
001	08.12.24	GW	ISSUE FOR PLANNING	SOL	JN

Project Title: BUSCONNECTS GALWAY - DUBLIN ROAD		Status: A1
Drawing Title: UTILITY DIVERSIONS TELECOMMUNICATIONS SHEET 11 OF 11		Rev: C01
Designed: AC	Drawn No: BCDGR-BTL-ULT_LU-ZZ-DR-CU-00031	
Drawn: AC	Scale at A1: 1:500	
Approved: SOL	Date: OCT 2023	
Reviewed: JN		

File Name: R:\22\Projects\22407 - BusConnects Galway - Dublin Road\00_GEN\020_Drawing\BCDR-BTL-ULT_LU-ZZ-DR-CU-00031_UTILITY DIVERSIONS TELECOMMUNICATIONS.dwg



CYALS0379860
© Tailte Éireann - Surveying.



Tionscadal Éireann Project Ireland 2040

BUS CONNECTS GALWAY
SUSTAINABLE TRANSPORT FOR A BETTER CITY.

NTA
Údarás Náisiúnta Iompair
National Transport Authority



BARRY
TRANSPORTATION

egis

Notes:
DO NOT SCALE, use figured dimensions only.
All levels are referred to Ordnance Survey Datum, Malin Head.
This drawing is the property of Barry Transportation. It is a confidential document and must not be copied, used, or its contents divulged without prior written consent. This document should not be relied on or used in circumstances other than those for which it was originally prepared. Barry Transportation accepts no responsibility for this document to any other party other than the party by whom it was commissioned.

Rev.	Date	Drawn	Description	Chk'd	Appr.
001	08.12.24	GW	ISSUE FOR PLANNING	SOL	JN

Project Title:	BUSCONNECTS GALWAY : DUBLIN ROAD	Status:	A1
Drawing Title:	UTILITY DIVERSIONS IRISH WATER - WATERMANS KEY PLAN SHEET 01 OF 01	Rev:	C01
Designed: GW	Drawing No.		
Drawn: GW	BCGDR-BTL-UTL_UW-ZZ-DR-CU-00000		
Approved: JN	Scale at A1: 1:5000		
Reviewed: JN	Date: OCTOBER 2024		

R:\22\Projects\22407 - BusConnects Galway - Dublin Road\00_GENV\02_Drawing\BCGDR-BTL-UTL_UW-ZZ-DR-CU-00000_UTILITY DIVERSIONS IRISH WATER - WATERMANS KEYPLAN.dwg

LEGEND:

- PROPOSED KERB LINE
- EXISTING KERB LINE
- IRISH WATER - EXISTING WATER NETWORK
- IRISH WATER - PROPOSED WATER NETWORK DIVERSION
- IRISH WATER - PROPOSED REPLACEMENT
- IRISH WATER - DECOMMISSIONED LINE
- SITE BOUNDARY LINE
- TEMPORARY LAND AQUISITION

NOTES:

1. UTILITY LOCATIONS ARE INDICATIVE ONLY AND BASED ON UTILITY PROVIDER RECORDS.

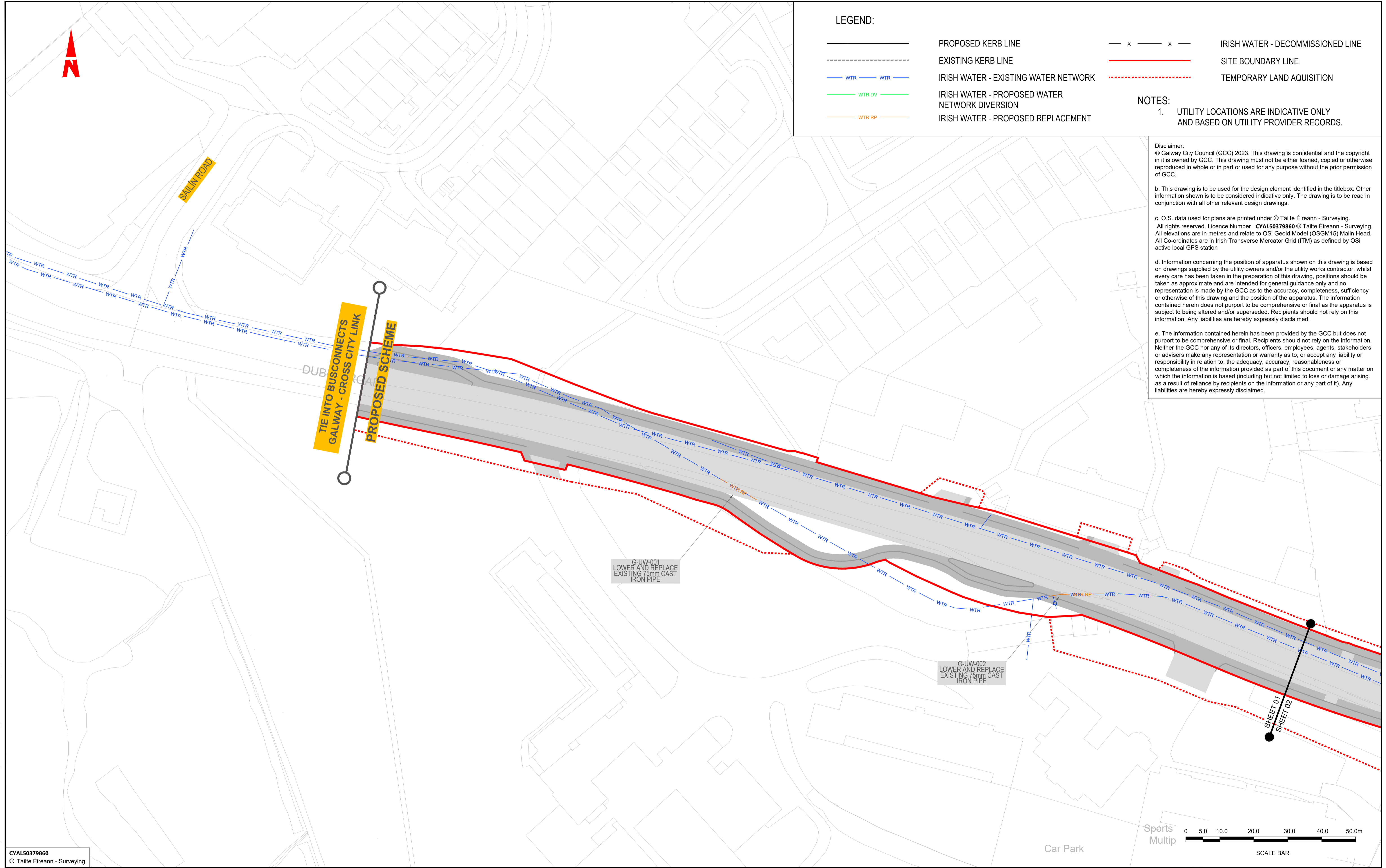
Disclaimer:
 © Galway City Council (GCC) 2023. This drawing is confidential and the copyright in it is owned by GCC. This drawing must not be either loaned, copied or otherwise reproduced in whole or in part or used for any purpose without the prior permission of GCC.

b. This drawing is to be used for the design element identified in the titlebox. Other information shown is to be considered indicative only. The drawing is to be read in conjunction with all other relevant design drawings.

c. O.S. data used for plans are printed under © Tailte Éireann - Surveying. All rights reserved. Licence Number **CVAL50379860** © Tailte Éireann - Surveying. All elevations are in metres and relate to OSi Geoid Model (OSGM15) Malin Head. All Co-ordinates are in Irish Transverse Mercator Grid (ITM) as defined by OSi active local GPS station

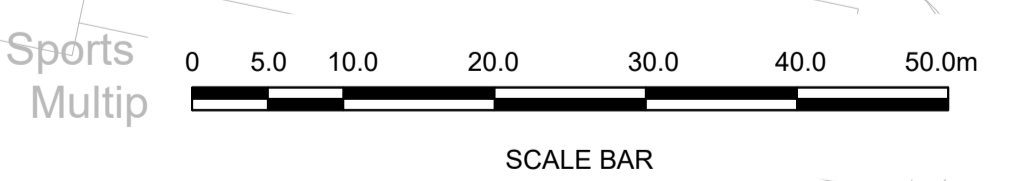
d. Information concerning the position of apparatus shown on this drawing is based on drawings supplied by the utility owners and/or the utility works contractor, whilst every care has been taken in the preparation of this drawing, positions should be taken as approximate and are intended for general guidance only and no representation is made by the GCC as to the accuracy, completeness, sufficiency or otherwise of this drawing and the position of the apparatus. The information contained herein does not purport to be comprehensive or final as the apparatus is subject to being altered and/or superseded. Recipients should not rely on this information. Any liabilities are hereby expressly disclaimed.

e. The information contained herein has been provided by the GCC but does not purport to be comprehensive or final. Recipients should not rely on the information. Neither the GCC nor any of its directors, officers, employees, agents, stakeholders or advisers make any representation or warranty as to, or accept any liability or responsibility in relation to, the adequacy, accuracy, reasonableness or completeness of the information provided as part of this document or any matter on which the information is based (including but not limited to loss or damage arising as a result of reliance by recipients on the information or any part of it). Any liabilities are hereby expressly disclaimed.



File Name: R:\22\Projects\22407 - BusConnects Galway - Dublin Road\00_GENV\02_Drawing\BCDR-BTL-UTL_UW-ZZ-DR-CU-00001 - Utility Diversions Irish Water - Water Mains.dwg

CVAL50379860
 © Tailte Éireann - Surveying.



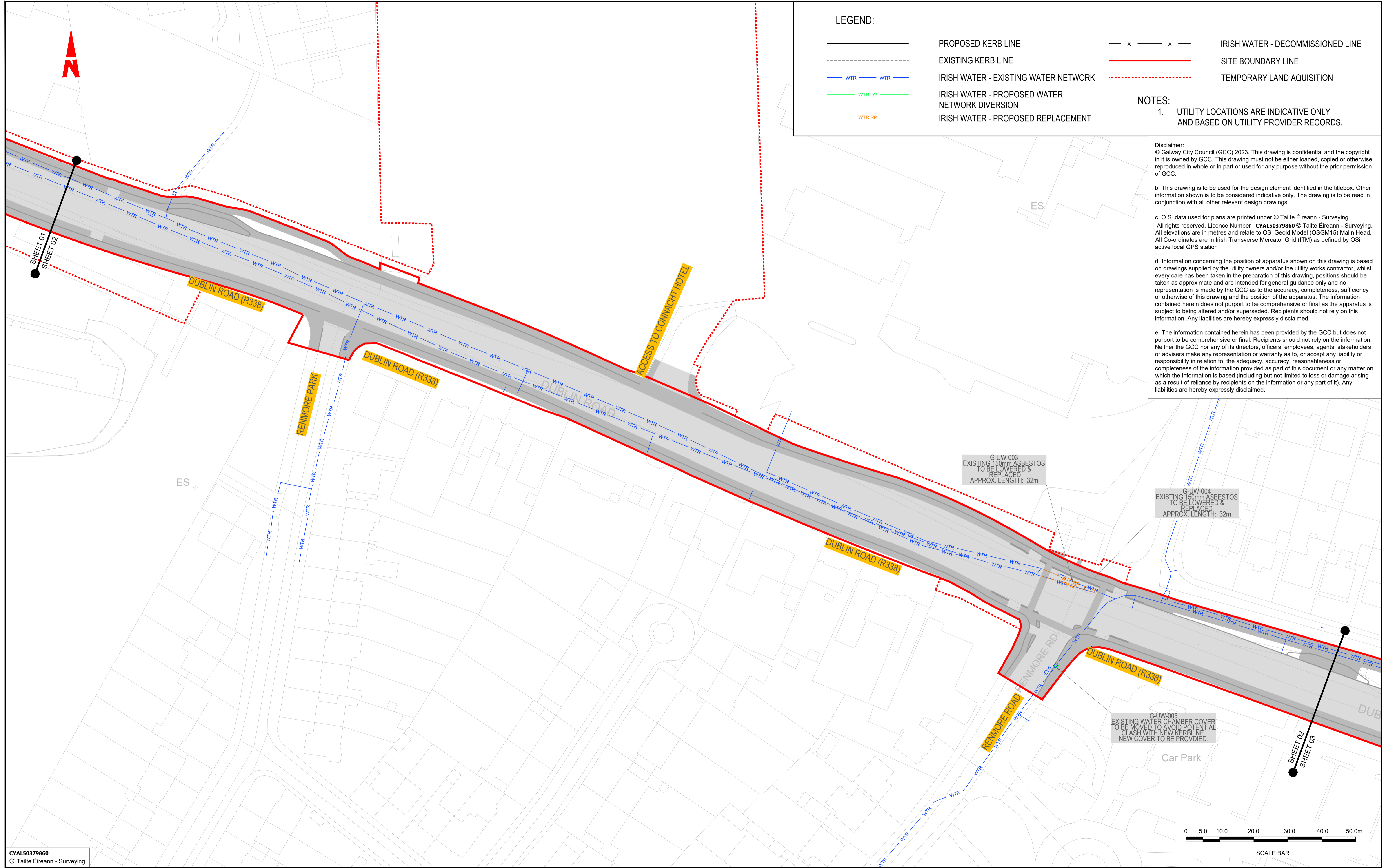
SUSTAINABLE TRANSPORT FOR A BETTER CITY. National Transport Authority.



Notes:
 DO NOT SCALE, use figured dimensions only.
 All levels are referred to Ordnance Survey Datum, Malin Head.
 This drawing is the property of Barry Transportation. It is a confidential document and must not be copied, used, or its contents divulged without prior written consent. This document should not be relied on or used in circumstances other than those for which it was originally prepared. Barry Transportation accepts no responsibility for this document to any other party other than the party by whom it was commissioned.

Rev.	Date	Drawn	Description	Chk'd	Appr.
001	08.12.24	GW	ISSUE FOR PLANNING	SOL	JN

Project Title: BUSCONNECTS GALWAY: DUBLIN ROAD		Status: A1
Drawing Title: UTILITY DIVERSIONS IRISH WATER - WATER MAINS SHEET 01 OF 11		Rev: C01
Designed: AC	Drawing No: BCGDR-BTL-UTL_UW-ZZ-DR-CU-00001	
Drawn: AC	Scale at A1: 1:500	
Approved: JN	Date: OCTOBER 2023	
Reviewed: SOL		



LEGEND:

- PROPOSED KERB LINE
- EXISTING KERB LINE
- WTR
- WTR DV
- WTR RP
- IRISH WATER - DECOMMISSIONED LINE
- SITE BOUNDARY LINE
- TEMPORARY LAND AQUISION

- NOTES:**
1. UTILITY LOCATIONS ARE INDICATIVE ONLY AND BASED ON UTILITY PROVIDER RECORDS.

Disclaimer:
 © Galway City Council (GCC) 2023. This drawing is confidential and the copyright in it is owned by GCC. This drawing must not be either loaned, copied or otherwise reproduced in whole or in part or used for any purpose without the prior permission of GCC.

b. This drawing is to be used for the design element identified in the titlebox. Other information shown is to be considered indicative only. The drawing is to be read in conjunction with all other relevant design drawings.

c. O.S. data used for plans are printed under © Tailte Éireann - Surveying. All rights reserved. Licence Number **CYAL50379860** © Tailte Éireann - Surveying. All elevations are in metres and relate to OSi Geoid Model (OSGM15) Malin Head. All Co-ordinates are in Irish Transverse Mercator Grid (ITM) as defined by OSi active local GPS station

d. Information concerning the position of apparatus shown on this drawing is based on drawings supplied by the utility owners and/or the utility works contractor, whilst every care has been taken in the preparation of this drawing, positions should be taken as approximate and are intended for general guidance only and no representation is made by the GCC as to the accuracy, completeness, sufficiency or otherwise of this drawing and the position of the apparatus. The information contained herein does not purport to be comprehensive or final as the apparatus is subject to being altered and/or superseded. Recipients should not rely on this information. Any liabilities are hereby expressly disclaimed.

e. The information contained herein has been provided by the GCC but does not purport to be comprehensive or final. Recipients should not rely on the information. Neither the GCC nor any of its directors, officers, employees, agents, stakeholders or advisers make any representation or warranty as to, or accept any liability or responsibility in relation to, the adequacy, accuracy, reasonableness or completeness of the information provided as part of this document or any matter on which the information is based (including but not limited to loss or damage arising as a result of reliance by recipients on the information or any part of it). Any liabilities are hereby expressly disclaimed.

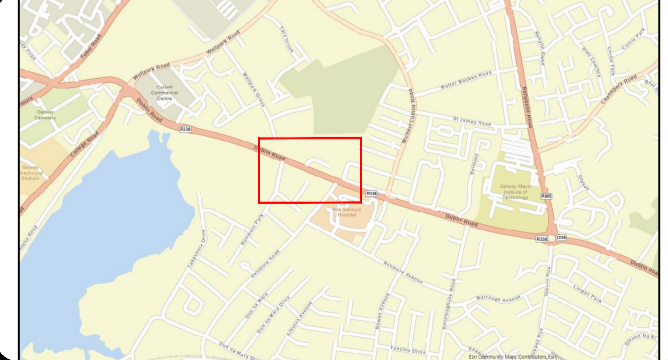
G-UW-003
 EXISTING 150mm ASBESTOS
 TO BE LOWERED &
 REPLACED
 APPROX. LENGTH: 32m

G-UW-004
 EXISTING 150mm ASBESTOS
 TO BE LOWERED &
 REPLACED
 APPROX. LENGTH: 32m

G-UW-005
 EXISTING WATER CHAMBER COVER
 TO BE MOVED TO AVOID POTENTIAL
 CLASH WITH NEW KERBLINE.
 NEW COVER TO BE PROVIDED.



CYAL50379860
 © Tailte Éireann - Surveying.

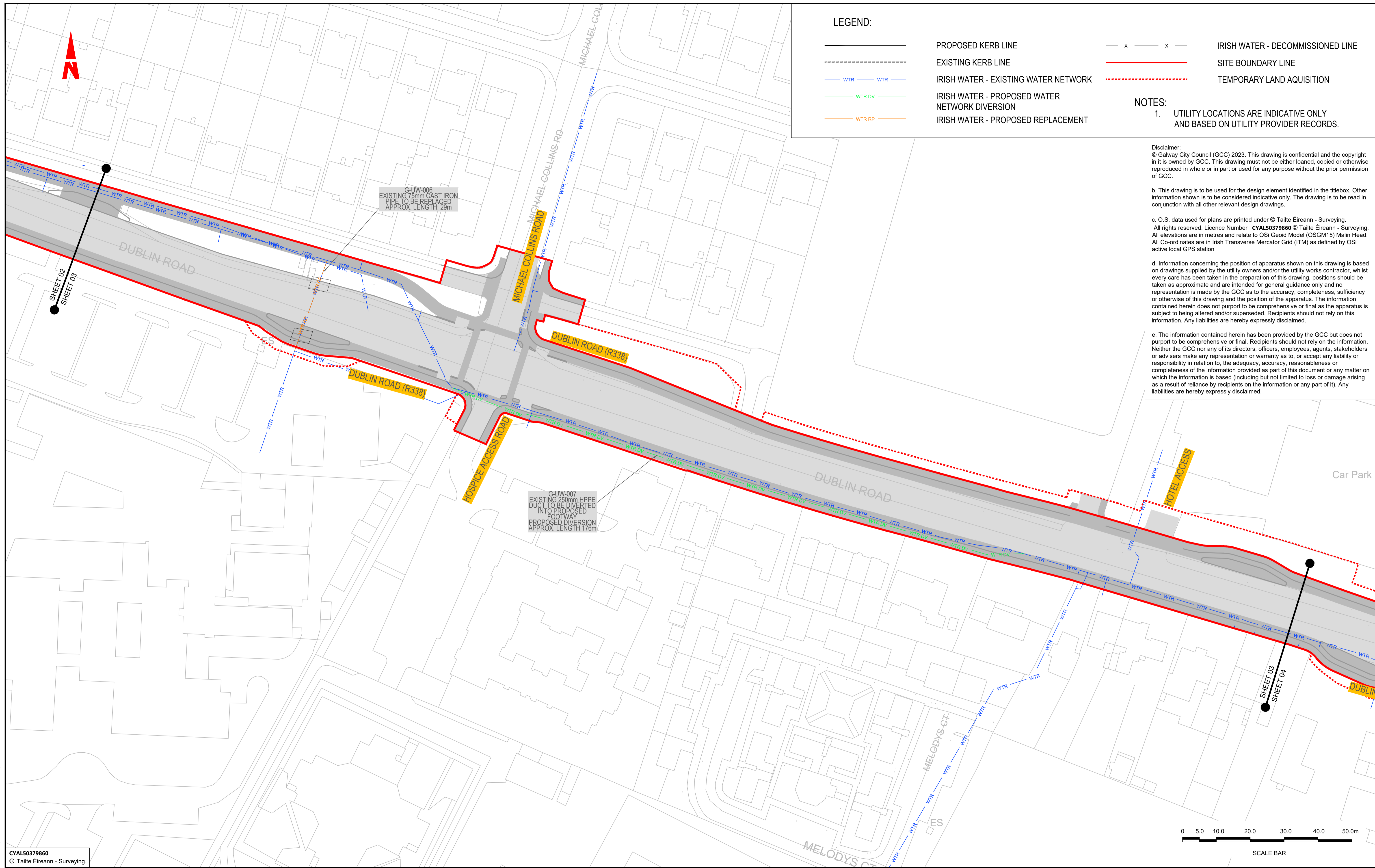


Notes:
 DO NOT SCALE, use figured dimensions only.
 All levels are referred to Ordnance Survey Datum, Malin Head.
 This drawing is the property of Barry Transportation. It is a confidential document and must not be copied, used, or its contents divulged without prior written consent. This document should not be relied on or used in circumstances other than those for which it was originally prepared. Barry Transportation accepts no responsibility for this document to any other party other than the party by whom it was commissioned.

Rev.	Date	Drawn	Description	Chk'd	Appr.
001	08.12.24	GW	ISSUE FOR PLANNING	SOL	JN

Project Title: BUSCONNECTS GALWAY: DUBLIN ROAD		Status: A1
Drawing Title: UTILITY DIVERSIONS IRISH WATER - WATER MAINS SHEET 02 OF 11		Rev: C01
Designed: AC	Drawn: AC	Reviewed: SOL
Approved: JN	Scale at A1: 1:500	Date: OCTOBER 2023
Drawing No: BCGDR-BTL-UTL_UW-ZZ-DR-CU-00002		

File Name: R:\22\Projects\22407 - BusConnects Galway - Dublin Road\00_GEN\02_Drawing\BCGDR-BTL-UTL_UW-ZZ-DR-CU-00001_UTILITY DIVERSIONS IRISH WATER - WATER MAINS.dwg



LEGEND:

- PROPOSED KERB LINE
- EXISTING KERB LINE
- IRISH WATER - EXISTING WATER NETWORK
- IRISH WATER - PROPOSED WATER NETWORK DIVERSION
- IRISH WATER - PROPOSED REPLACEMENT
- IRISH WATER - DECOMMISSIONED LINE
- SITE BOUNDARY LINE
- TEMPORARY LAND AQUISITION

NOTES:

1. UTILITY LOCATIONS ARE INDICATIVE ONLY AND BASED ON UTILITY PROVIDER RECORDS.

Disclaimer:
 © Galway City Council (GCC) 2023. This drawing is confidential and the copyright in it is owned by GCC. This drawing must not be either loaned, copied or otherwise reproduced in whole or in part or used for any purpose without the prior permission of GCC.

b. This drawing is to be used for the design element identified in the titlebox. Other information shown is to be considered indicative only. The drawing is to be read in conjunction with all other relevant design drawings.

c. O.S. data used for plans are printed under © Tailte Éireann - Surveying. All rights reserved. Licence Number **CVAL50379860** © Tailte Éireann - Surveying. All elevations are in metres and relate to OSi Geoid Model (OSGM15) Malin Head. All Co-ordinates are in Irish Transverse Mercator Grid (ITM) as defined by OSi active local GPS station

d. Information concerning the position of apparatus shown on this drawing is based on drawings supplied by the utility owners and/or the utility works contractor, whilst every care has been taken in the preparation of this drawing, positions should be taken as approximate and are intended for general guidance only and no representation is made by the GCC as to the accuracy, completeness, sufficiency or otherwise of this drawing and the position of the apparatus. The information contained herein does not purport to be comprehensive or final as the apparatus is subject to being altered and/or superseded. Recipients should not rely on this information. Any liabilities are hereby expressly disclaimed.

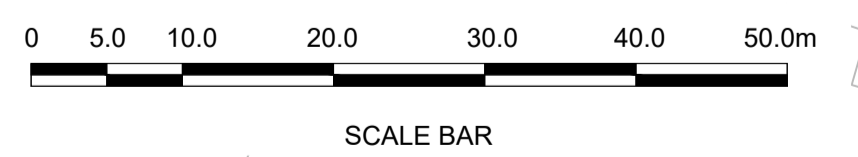
e. The information contained herein has been provided by the GCC but does not purport to be comprehensive or final. Recipients should not rely on the information. Neither the GCC nor any of its directors, officers, employees, agents, stakeholders or advisers make any representation or warranty as to, or accept any liability or responsibility in relation to, the adequacy, accuracy, reasonableness or completeness of the information provided as part of this document or any matter on which the information is based (including but not limited to loss or damage arising as a result of reliance by recipients on the information or any part of it). Any liabilities are hereby expressly disclaimed.

G-UW-006
 EXISTING 75mm CAST IRON PIPE TO BE REPLACED
 APPROX. LENGTH: 29m

G-UW-007
 EXISTING 250mm HPPE DUCT TO BE DIVERTED INTO PROPOSED FOOTWAY
 PROPOSED DIVERSION APPROX. LENGTH 176m

File Name: R:\22\Projects\22407 - BusConnects Galway - Dublin Road\00_GEN\020_Drawing\BCDR-BTL-UTL_UW-ZZ-DR-CU-0001 - Utility Diversions Irish Water - Water Mains.dwg

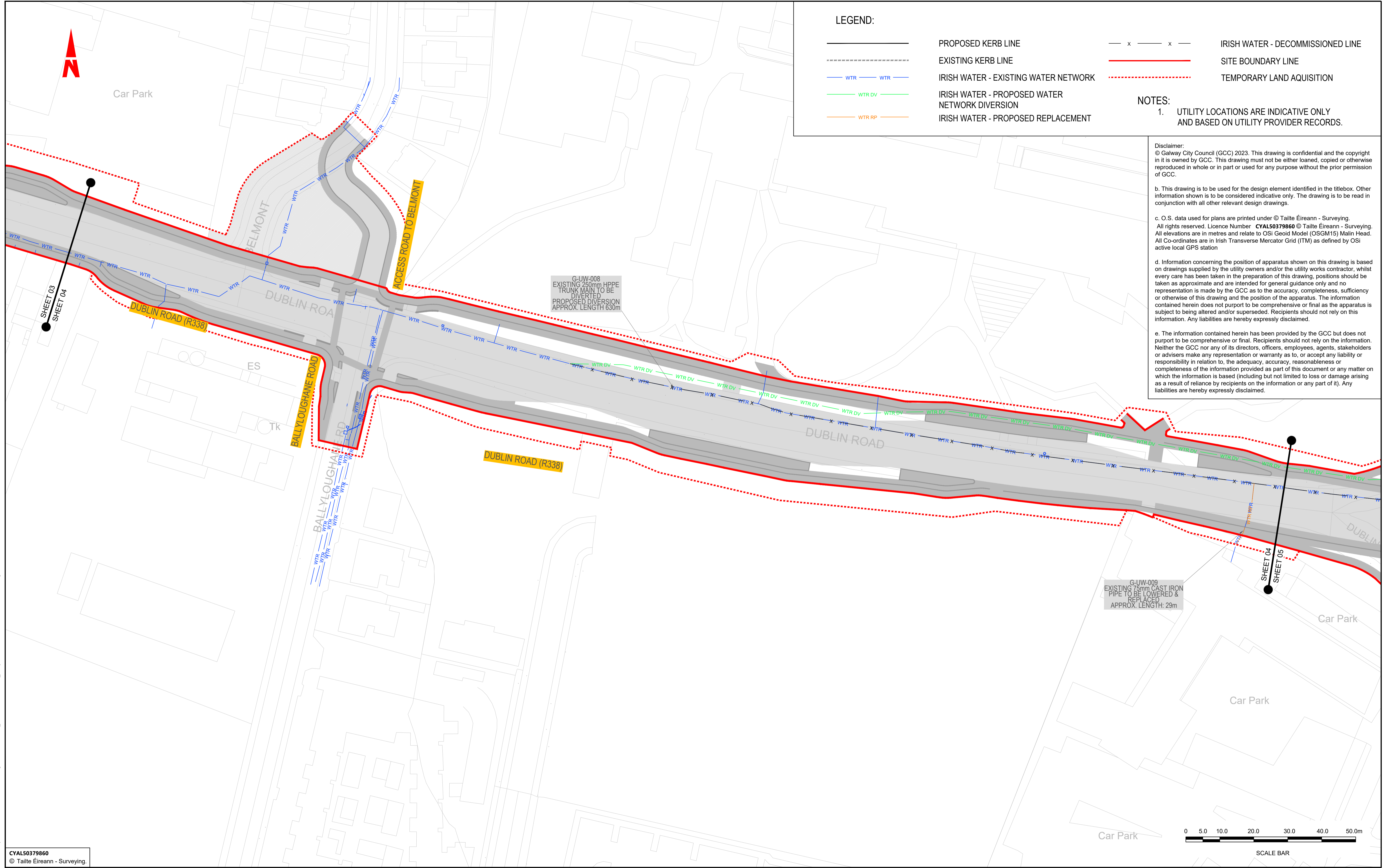
CVAL50379860
 © Tailte Éireann - Surveying.



Notes:
 DO NOT SCALE, use figured dimensions only.
 All levels are referred to Ordnance Survey Datum, Malin Head.
 This drawing is the property of Barry Transportation. It is a confidential document and must not be copied, used, or its contents divulged without prior written consent. This document should not be relied on or used in circumstances other than those for which it was originally prepared. Barry Transportation accepts no responsibility for this document to any other party other than the party by whom it was commissioned.

Rev.	Date	Drawn	Description	Chk'd	Appr.
001	08.12.24	GW	ISSUE FOR PLANNING	SOL	JN

Project Title: BUSCONNECTS GALWAY: DUBLIN ROAD		Status: A1
Drawing Title: UTILITY DIVERSIONS IRISH WATER - WATER MAINS SHEET 03 OF 11		Rev: C01
Designed: AC	Drawn: AC	Reviewed: SOL
Approved: JN	Scale at A1: 1:500	Date: OCTOBER 2023
Drawing No: BCGDR-BTL-UTL_UW-ZZ-DR-CU-00003		



LEGEND:

- PROPOSED KERB LINE
- EXISTING KERB LINE
- WTR
- WTR DV
- WTR RP
- IRISH WATER - EXISTING WATER NETWORK
- IRISH WATER - PROPOSED WATER NETWORK DIVERSION
- IRISH WATER - PROPOSED REPLACEMENT
- IRISH WATER - DECOMMISSIONED LINE
- SITE BOUNDARY LINE
- TEMPORARY LAND AQUISITION

NOTES:

1. UTILITY LOCATIONS ARE INDICATIVE ONLY AND BASED ON UTILITY PROVIDER RECORDS.

Disclaimer:
 © Galway City Council (GCC) 2023. This drawing is confidential and the copyright in it is owned by GCC. This drawing must not be either loaned, copied or otherwise reproduced in whole or in part or used for any purpose without the prior permission of GCC.

b. This drawing is to be used for the design element identified in the titlebox. Other information shown is to be considered indicative only. The drawing is to be read in conjunction with all other relevant design drawings.

c. O.S. data used for plans are printed under © Tailte Éireann - Surveying. All rights reserved. Licence Number **CYAL50379860** © Tailte Éireann - Surveying. All elevations are in metres and relate to OSI Geoid Model (OSGM15) Malin Head. All Co-ordinates are in Irish Transverse Mercator Grid (ITM) as defined by OSI active local GPS station

d. Information concerning the position of apparatus shown on this drawing is based on drawings supplied by the utility owners and/or the utility works contractor, whilst every care has been taken in the preparation of this drawing, positions should be taken as approximate and are intended for general guidance only and no representation is made by the GCC as to the accuracy, completeness, sufficiency or otherwise of this drawing and the position of the apparatus. The information contained herein does not purport to be comprehensive or final as the apparatus is subject to being altered and/or superseded. Recipients should not rely on this information. Any liabilities are hereby expressly disclaimed.

e. The information contained herein has been provided by the GCC but does not purport to be comprehensive or final. Recipients should not rely on the information. Neither the GCC nor any of its directors, officers, employees, agents, stakeholders or advisers make any representation or warranty as to, or accept any liability or responsibility in relation to, the adequacy, accuracy, reasonableness or completeness of the information provided as part of this document or any matter on which the information is based (including but not limited to loss or damage arising as a result of reliance by recipients on the information or any part of it). Any liabilities are hereby expressly disclaimed.

G-UW-008
 EXISTING 250mm HPPE TRUNK MAIN TO BE DIVERTED
 PROPOSED DIVERSION APPROX. LENGTH 630m

G-UW-009
 EXISTING 75mm CAST IRON PIPE TO BE LOWERED & REPLACED
 APPROX. LENGTH: 29m



CYAL50379860
 © Tailte Éireann - Surveying.

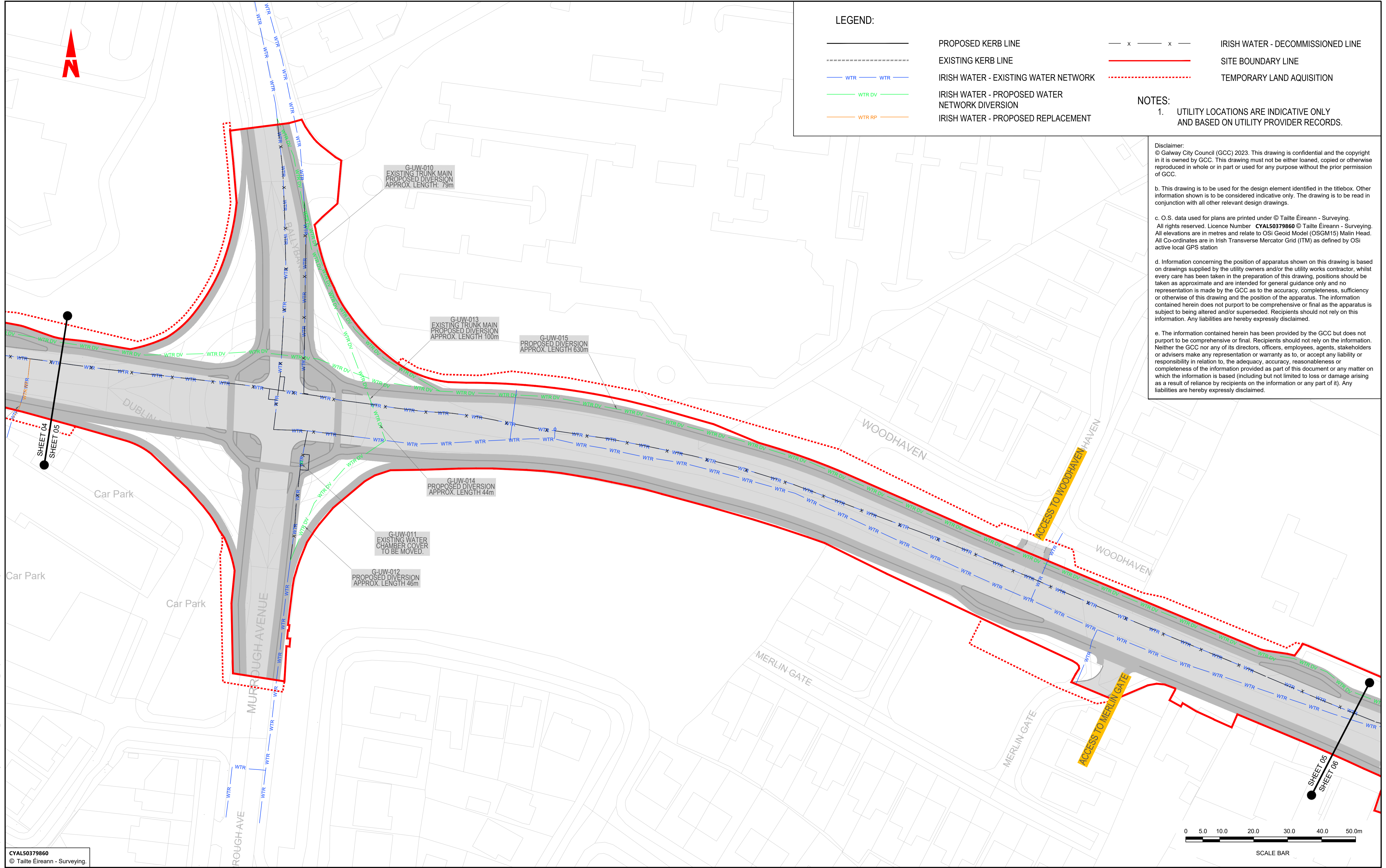


Notes:
 DO NOT SCALE, use figured dimensions only.
 All levels are referred to Ordnance Survey Datum, Malin Head.
 This drawing is the property of Barry Transportation. It is a confidential document and must not be copied, used, or its contents divulged without prior written consent. This document should not be relied on or used in circumstances other than those for which it was originally prepared. Barry Transportation accepts no responsibility for this document to any other party other than the party by whom it was commissioned.

Rev.	Date	Drawn	Description	Chk'd	Appr.
001	08.12.24	GW	ISSUE FOR PLANNING	SOL	JN

Project Title: BUSCONNECTS GALWAY: DUBLIN ROAD		Status:
Drawing Title: UTILITY DIVERSIONS IRISH WATER - WATER MAINS SHEET 04 OF 11		A1
Designed: AC	Drawing No: BCGDR-BTL-UTL_UW-ZZ-DR-CU-00004	Rev: C01
Drawn: AC	Scale at A1: 1:500	
Approved: JN	Date: OCTOBER 2023	
Reviewed: SOL		

File Name: R:\22\Projects\22407 - BusConnects Galway - Dublin Road\00_GEN\020_Drawing\BCDR-BTL-UTL_UW-ZZ-DR-CU-00001_UTILITY_Diversions Irish Water - Water Mains.dwg



LEGEND:

- PROPOSED KERB LINE
- EXISTING KERB LINE
- WTR
- WTR DV
- WTR RP
- IRISH WATER - DECOMMISSIONED LINE
- SITE BOUNDARY LINE
- TEMPORARY LAND AQUISITION

NOTES:

1. UTILITY LOCATIONS ARE INDICATIVE ONLY AND BASED ON UTILITY PROVIDER RECORDS.

Disclaimer:
 © Galway City Council (GCC) 2023. This drawing is confidential and the copyright in it is owned by GCC. This drawing must not be either loaned, copied or otherwise reproduced in whole or in part or used for any purpose without the prior permission of GCC.

b. This drawing is to be used for the design element identified in the titlebox. Other information shown is to be considered indicative only. The drawing is to be read in conjunction with all other relevant design drawings.

c. O.S. data used for plans are printed under © Tailte Éireann - Surveying. All rights reserved. Licence Number **CVAL50379860** © Tailte Éireann - Surveying. All elevations are in metres and relate to OSi Geoid Model (OSGM15) Malin Head. All Co-ordinates are in Irish Transverse Mercator Grid (ITM) as defined by OSi active local GPS station

d. Information concerning the position of apparatus shown on this drawing is based on drawings supplied by the utility owners and/or the utility works contractor, whilst every care has been taken in the preparation of this drawing, positions should be taken as approximate and are intended for general guidance only and no representation is made by the GCC as to the accuracy, completeness, sufficiency or otherwise of this drawing and the position of the apparatus. The information contained herein does not purport to be comprehensive or final as the apparatus is subject to being altered and/or superseded. Recipients should not rely on this information. Any liabilities are hereby expressly disclaimed.

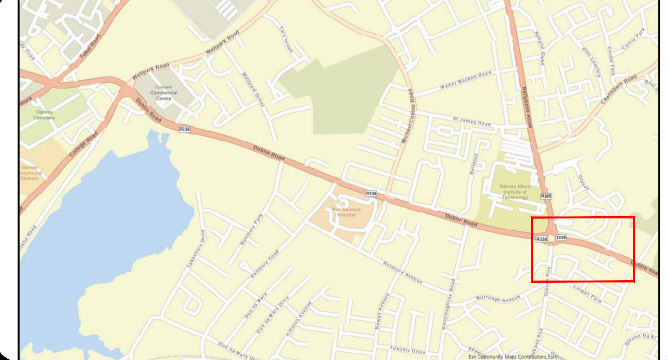
e. The information contained herein has been provided by the GCC but does not purport to be comprehensive or final. Recipients should not rely on the information. Neither the GCC nor any of its directors, officers, employees, agents, stakeholders or advisers make any representation or warranty as to, or accept any liability or responsibility in relation to, the adequacy, accuracy, reasonableness or completeness of the information provided as part of this document or any matter on which the information is based (including but not limited to loss or damage arising as a result of reliance by recipients on the information or any part of it). Any liabilities are hereby expressly disclaimed.

File Name: R:322\Projects\22407 - BusConnects Galway - Dublin Road\00_GENV020_Drawing\BCDR-BTL-UTL_UW-ZZ-DR-CU-00001_Utility Diversions Irish Water - Water Mains.dwg

CVAL50379860
 © Tailte Éireann - Surveying.



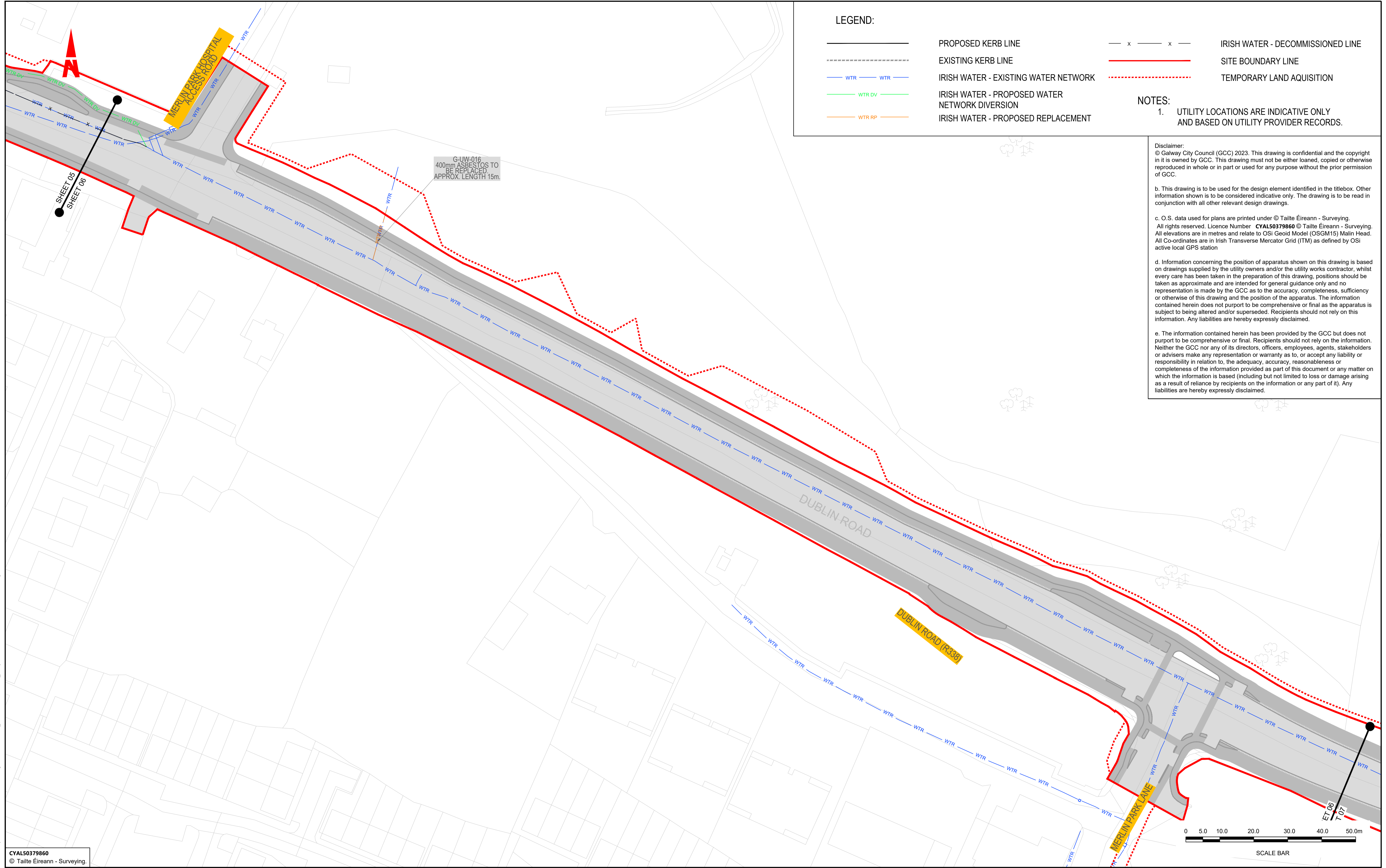
SUSTAINABLE TRANSPORT FOR A BETTER CITY. Údarás Náisiúnta Iompair National Transport Authority



Notes:
 DO NOT SCALE, use figured dimensions only.
 All levels are referred to Ordnance Survey Datum, Malin Head.
 This drawing is the property of Barry Transportation. It is a confidential document and must not be copied, used, or its contents divulged without prior written consent. This document should not be relied on or used in circumstances other than those for which it was originally prepared. Barry Transportation accepts no responsibility for this document to any other party other than the party by whom it was commissioned.

Rev.	Date	Drawn	Description	Chk'd	Appr.
001	08.12.24	GW	ISSUE FOR PLANNING	SOL	JN

Project Title: BUSCONNECTS GALWAY: DUBLIN ROAD		Status: A1
Drawing Title: UTILITY DIVERSIONS IRISH WATER - WATER MAINS SHEET 05 OF 11		Rev: C01
Designed: AC	Drawn No: BCGDR-BTL-UTL_UW-ZZ-DR-CU-00005	Reviewed: SOL
Drawn: AC	Scale at A1: 1:500	Date: OCTOBER 2023
Approved: JN		



LEGEND:

- PROPOSED KERB LINE
- EXISTING KERB LINE
- IRISH WATER - EXISTING WATER NETWORK
- IRISH WATER - PROPOSED WATER NETWORK DIVERSION
- IRISH WATER - PROPOSED REPLACEMENT
- IRISH WATER - DECOMMISSIONED LINE
- SITE BOUNDARY LINE
- TEMPORARY LAND ACQUISITION

NOTES:

1. UTILITY LOCATIONS ARE INDICATIVE ONLY AND BASED ON UTILITY PROVIDER RECORDS.

Disclaimer:
 © Galway City Council (GCC) 2023. This drawing is confidential and the copyright in it is owned by GCC. This drawing must not be either loaned, copied or otherwise reproduced in whole or in part or used for any purpose without the prior permission of GCC.

b. This drawing is to be used for the design element identified in the titlebox. Other information shown is to be considered indicative only. The drawing is to be read in conjunction with all other relevant design drawings.

c. O.S. data used for plans are printed under © Tailte Éireann - Surveying. All rights reserved. Licence Number **CYAL50379860** © Tailte Éireann - Surveying. All elevations are in metres and relate to OSi Geoid Model (OSGM15) Malin Head. All Co-ordinates are in Irish Transverse Mercator Grid (ITM) as defined by OSi active local GPS station

d. Information concerning the position of apparatus shown on this drawing is based on drawings supplied by the utility owners and/or the utility works contractor, whilst every care has been taken in the preparation of this drawing, positions should be taken as approximate and are intended for general guidance only and no representation is made by the GCC as to the accuracy, completeness, sufficiency or otherwise of this drawing and the position of the apparatus. The information contained herein does not purport to be comprehensive or final as the apparatus is subject to being altered and/or superseded. Recipients should not rely on this information. Any liabilities are hereby expressly disclaimed.

e. The information contained herein has been provided by the GCC but does not purport to be comprehensive or final. Recipients should not rely on the information. Neither the GCC nor any of its directors, officers, employees, agents, stakeholders or advisers make any representation or warranty as to, or accept any liability or responsibility in relation to, the adequacy, accuracy, reasonableness or completeness of the information provided as part of this document or any matter on which the information is based (including but not limited to loss or damage arising as a result of reliance by recipients on the information or any part of it). Any liabilities are hereby expressly disclaimed.

File Name: R:322 Projects\22407 - BusConnects Galway - Dublin Road\00_GEN\020_Drawing\BCDR-BTL-UTL_UW-ZZ-DR-CU-00001_UTILITY_Diversions Irish Water - Water Mains.dwg

CYAL50379860
 © Tailte Éireann - Surveying.



Notes:
 DO NOT SCALE, use figured dimensions only.
 All levels are referred to Ordnance Survey Datum, Malin Head.
 This drawing is the property of Barry Transportation. It is a confidential document and must not be copied, used, or its contents divulged without prior written consent. This document should not be relied on or used in circumstances other than those for which it was originally prepared. Barry Transportation accepts no responsibility for this document to any other party other than the party by whom it was commissioned.

Rev.	Date	Drawn	Description	Chk'd	Appr.
001	08.12.24	GW	ISSUE FOR PLANNING	SOL	JN

Project Title: BUSCONNECTS GALWAY: DUBLIN ROAD		Status: A1
Drawing Title: UTILITY DIVERSIONS IRISH WATER - WATER MAINS SHEET 06 OF 11		Rev: C01
Designed: AC	Drawn: AC	Reviewed: SOL
Approved: JN	Scale at A1: 1:500	Date: OCTOBER 2023

Disclaimer:
 © Galway City Council (GCC) 2023. This drawing is confidential and the copyright in it is owned by GCC. This drawing must not be either loaned, copied or otherwise reproduced in whole or in part or used for any purpose without the prior permission of GCC.

b. This drawing is to be used for the design element identified in the titlebox. Other information shown is to be considered indicative only. The drawing is to be read in conjunction with all other relevant design drawings.

c. O.S. data used for plans are printed under © Tailte Éireann - Surveying. All rights reserved. Licence Number **CYAL50379860** © Tailte Éireann - Surveying. All elevations are in metres and relate to OSI Geoid Model (OSGM15) Malin Head. All Co-ordinates are in Irish Transverse Mercator Grid (ITM) as defined by OSI active local GPS station

d. Information concerning the position of apparatus shown on this drawing is based on drawings supplied by the utility owners and/or the utility works contractor, whilst every care has been taken in the preparation of this drawing, positions should be taken as approximate and are intended for general guidance only and no representation is made by the GCC as to the accuracy, completeness, sufficiency or otherwise of this drawing and the position of the apparatus. The information contained herein does not purport to be comprehensive or final as the apparatus is subject to being altered and/or superseded. Recipients should not rely on this information. Any liabilities are hereby expressly disclaimed.

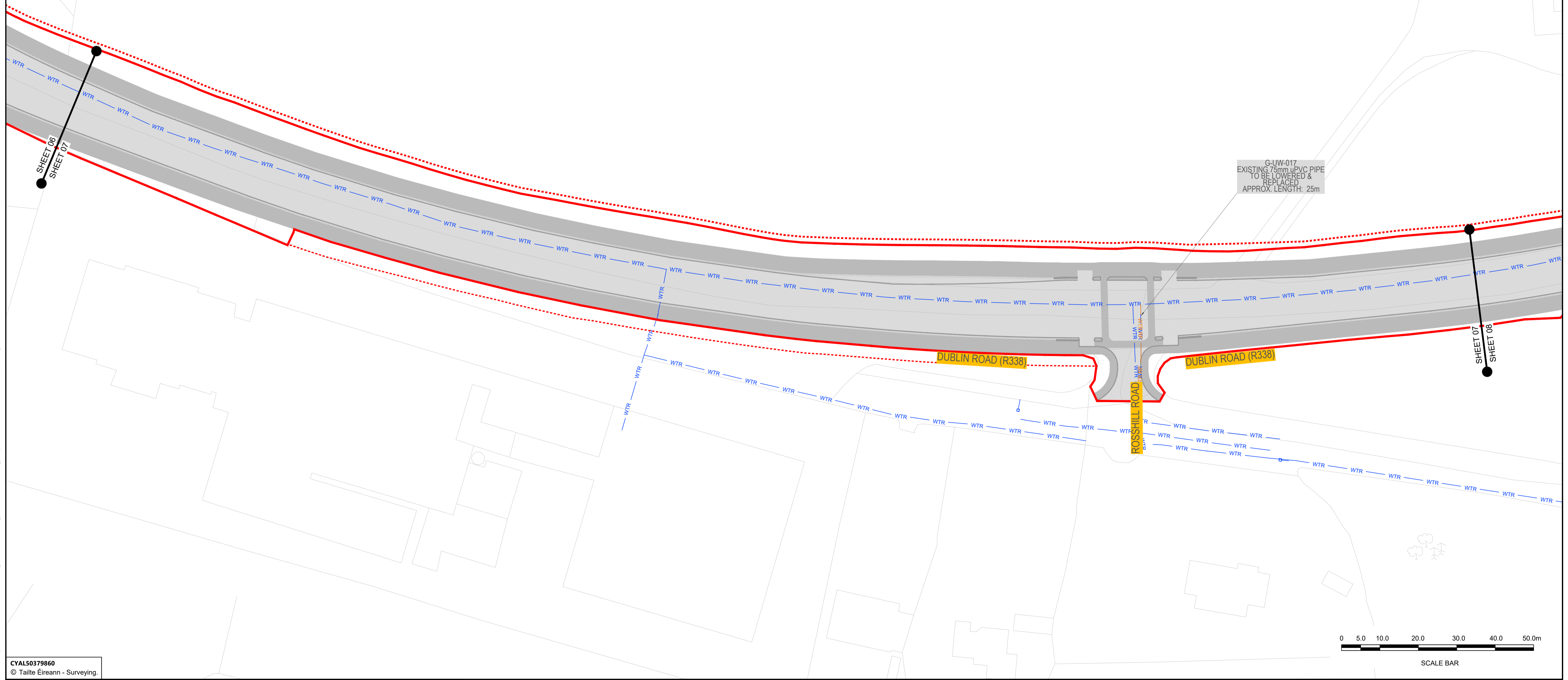
e. The information contained herein has been provided by the GCC but does not purport to be comprehensive or final. Recipients should not rely on the information. Neither the GCC nor any of its directors, officers, employees, agents, stakeholders or advisers make any representation or warranty as to, or accept any liability or responsibility in relation to, the adequacy, accuracy, reasonableness or completeness of the information provided as part of this document or any matter on which the information is based (including but not limited to loss or damage arising as a result of reliance by recipients on the information or any part of it). Any liabilities are hereby expressly disclaimed.



LEGEND:

- PROPOSED KERB LINE
- EXISTING KERB LINE
- IRISH WATER - EXISTING WATER NETWORK
- IRISH WATER - PROPOSED WATER NETWORK DIVERSION
- IRISH WATER - PROPOSED REPLACEMENT
- IRISH WATER - DECOMMISSIONED LINE
- SITE BOUNDARY LINE
- TEMPORARY LAND ACQUISITION

NOTES:
 1. UTILITY LOCATIONS ARE INDICATIVE ONLY AND BASED ON UTILITY PROVIDER RECORDS.



CYAL50379860
 © Tailte Éireann - Surveying.











Notes:
 DO NOT SCALE, use figured dimensions only.
 All levels are referred to Ordnance Survey Datum, Malin Head.
 This drawing is the property of Barry Transportation. It is a confidential document and must not be copied, used, or its contents divulged without prior written consent. This document should not be relied on or used in circumstances other than those for which it was originally prepared. Barry Transportation accepts no responsibility for this document to any other party other than the party by whom it was commissioned.

Rev.	Date	Drawn	Description	Chk'd	Appr.
C01	08.12.24	GW	ISSUE FOR PLANNING	SOL	JN

Project Title: BUSCONNECTS GALWAY: DUBLIN ROAD		Status: A1
Drawing Title: UTILITY DIVERSIONS IRISH WATER - WATER MAINS SHEET 07 OF 11		Rev: C01
Designed: AC	Drawn: AC	Reviewed: SOL
Approved: JN	Scale at A1: 1:500	Date: OCTOBER 2023
Drawing No: BCGDR-BTL-UTL_UW-ZZ-DR-CU-00007		

File Name: R:\22 Projects\22407 - BusConnects Galway - Dublin Road\00_GEN\020_Drawing\BCGDR-BTL-UTL_UW-ZZ-DR-CU-00001_UTILITY DIVERSIONS IRISH WATER - WATER MAINS.dwg

LEGEND:

-  PROPOSED KERB LINE
-  EXISTING KERB LINE
-  IRISH WATER - EXISTING WATER NETWORK
-  IRISH WATER - PROPOSED WATER NETWORK DIVERSION
-  IRISH WATER - PROPOSED REPLACEMENT
-  IRISH WATER - DECOMMISSIONED LINE
-  SITE BOUNDARY LINE
-  TEMPORARY LAND ACQUISITION

NOTES:
 1. UTILITY LOCATIONS ARE INDICATIVE ONLY AND BASED ON UTILITY PROVIDER RECORDS.



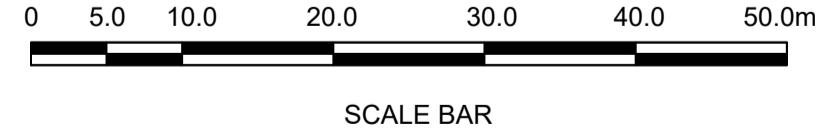
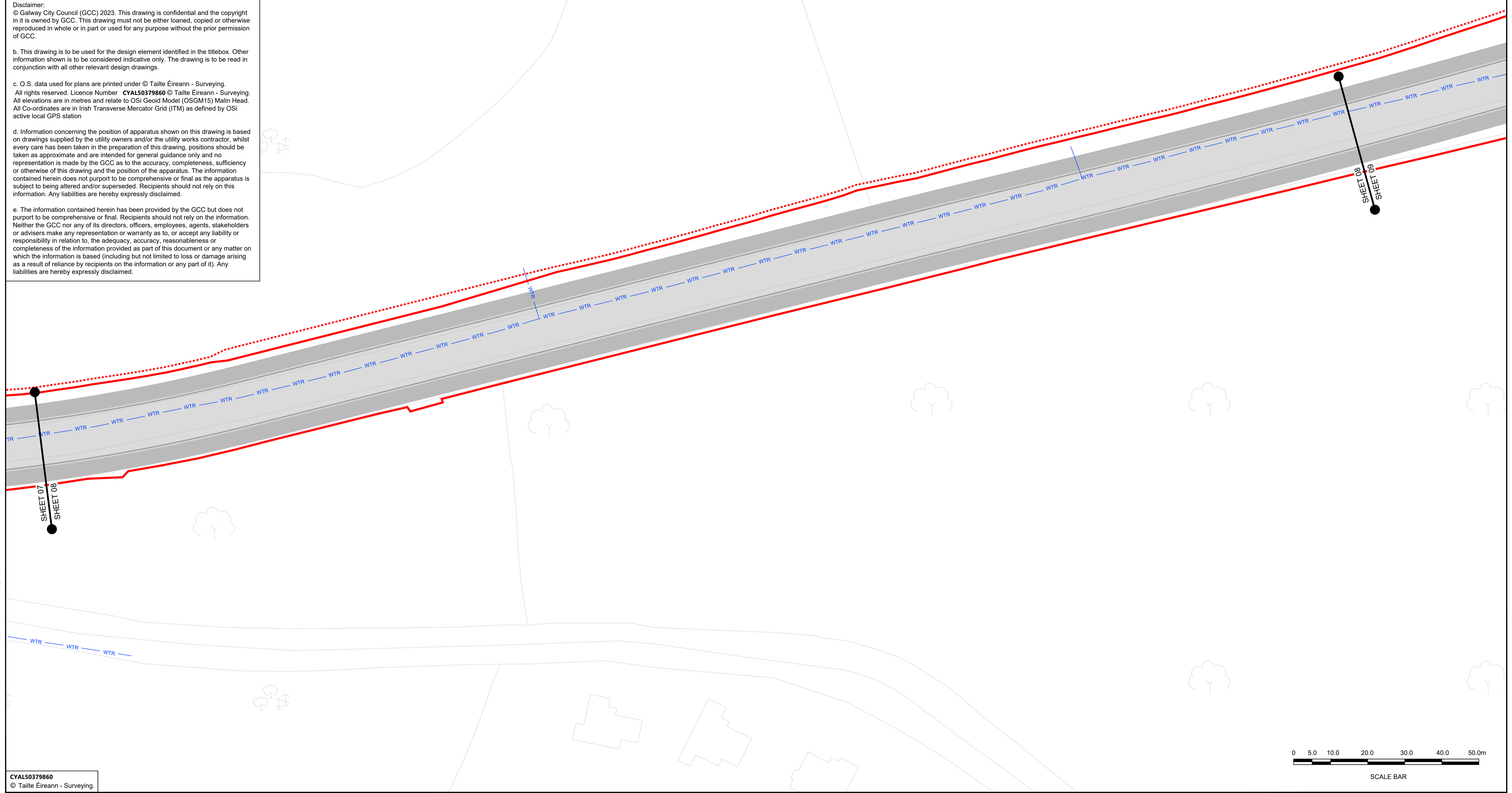
Disclaimer:
 © Galway City Council (GCC) 2023. This drawing is confidential and the copyright in it is owned by GCC. This drawing must not be either loaned, copied or otherwise reproduced in whole or in part or used for any purpose without the prior permission of GCC.

b. This drawing is to be used for the design element identified in the titlebox. Other information shown is to be considered indicative only. The drawing is to be read in conjunction with all other relevant design drawings.

c. O.S. data used for plans are printed under © Tailte Éireann - Surveying. All rights reserved. Licence Number **CYAL50379860** © Tailte Éireann - Surveying. All elevations are in metres and relate to OSi Geoid Model (OSGM15) Malin Head. All Co-ordinates are in Irish Transverse Mercator Grid (ITM) as defined by OSi active local GPS station

d. Information concerning the position of apparatus shown on this drawing is based on drawings supplied by the utility owners and/or the utility works contractor, whilst every care has been taken in the preparation of this drawing, positions should be taken as approximate and are intended for general guidance only and no representation is made by the GCC as to the accuracy, completeness, sufficiency or otherwise of this drawing and the position of the apparatus. The information contained herein does not purport to be comprehensive or final as the apparatus is subject to being altered and/or superseded. Recipients should not rely on this information. Any liabilities are hereby expressly disclaimed.

e. The information contained herein has been provided by the GCC but does not purport to be comprehensive or final. Recipients should not rely on the information. Neither the GCC nor any of its directors, officers, employees, agents, stakeholders or advisers make any representation or warranty as to, or accept any liability or responsibility in relation to, the adequacy, accuracy, reasonableness or completeness of the information provided as part of this document or any matter on which the information is based (including but not limited to loss or damage arising as a result of reliance by recipients on the information or any part of it). Any liabilities are hereby expressly disclaimed.



CYAL50379860
 © Tailte Éireann - Surveying.



Notes:
 DO NOT SCALE, use figured dimensions only.
 All levels are referred to Ordnance Survey Datum, Malin Head.
 This drawing is the property of Barry Transportation. It is a confidential document and must not be copied, used, or its contents divulged without prior written consent. This document should not be relied on or used in circumstances other than those for which it was originally prepared. Barry Transportation accepts no responsibility for this document to any other party other than the party by whom it was commissioned.

Rev.	Date	Drawn	Description	Chk'd	Appr.
C01	08.12.24	GW	ISSUE FOR PLANNING	SOL	JN

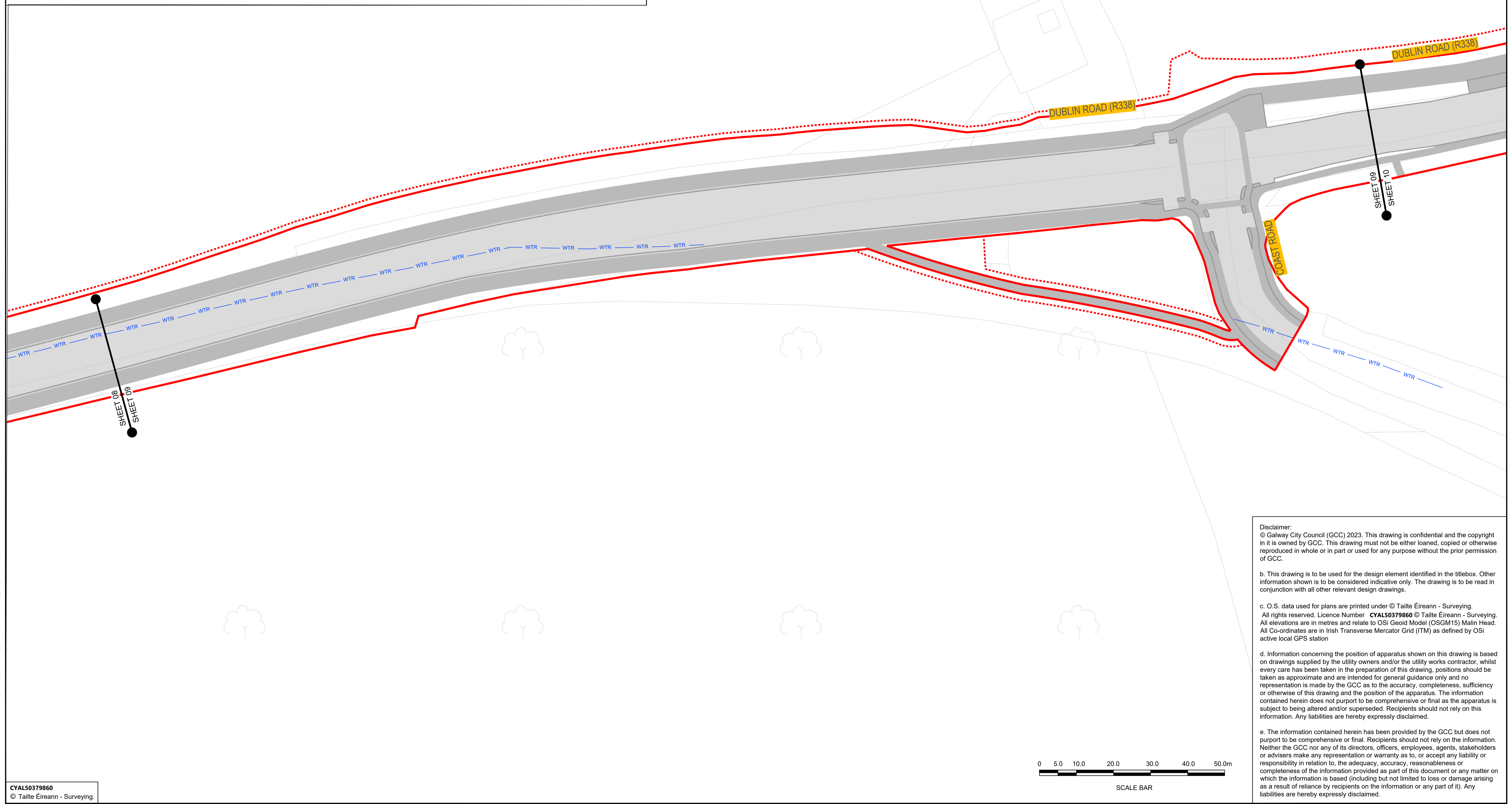
Project Title: BUSCONNECTS GALWAY: DUBLIN ROAD		Status: A1
Drawing Title: UTILITY DIVERSIONS IRISH WATER - WATER MAINS SHEET 08 OF 11		Rev: C01
Designed: AC	Drawn: AC	Reviewed: SOL
Approved: JN	Scale at A1: 1:500	Date: OCTOBER 2023
Drawing No. BCGDR-BTL-UTL_UW-ZZ-DR-CU-00008		

File Name: R:\22\Projects\22407 - BusConnects Galway - Dublin Road\00_GEN\020_Drawing\BCGDR-BTL-UTL_UW-ZZ-DR-CU-00001_L_UTILITY DIVERSIONS IRISH WATER - WATER MAINS.dwg

LEGEND:

- PROPOSED KERB LINE
- EXISTING KERB LINE
- IRISH WATER - EXISTING WATER NETWORK
- IRISH WATER - PROPOSED WATER NETWORK DIVERSION
- IRISH WATER - PROPOSED REPLACEMENT
- IRISH WATER - DECOMMISSIONED LINE
- SITE BOUNDARY LINE
- TEMPORARY LAND ACQUISITION

NOTES:
1. UTILITY LOCATIONS ARE INDICATIVE ONLY AND BASED ON UTILITY PROVIDER RECORDS.



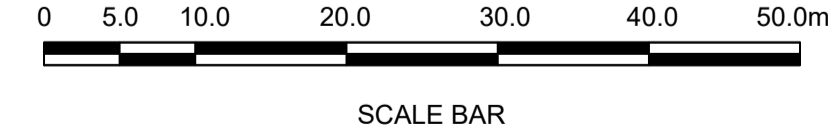
Disclaimer:
© Galway City Council (GCC) 2023. This drawing is confidential and the copyright in it is owned by GCC. This drawing must not be either loaned, copied or otherwise reproduced in whole or in part or used for any purpose without the prior permission of GCC.

b. This drawing is to be used for the design element identified in the titlebox. Other information shown is to be considered indicative only. The drawing is to be read in conjunction with all other relevant design drawings.

c. O.S. data used for plans are printed under © Tailte Éireann - Surveying. All rights reserved. Licence Number **CYAL50379860** © Tailte Éireann - Surveying. All elevations are in metres and relate to OSI Geoid Model (OSGM15) Malin Head. All Co-ordinates are in Irish Transverse Mercator Grid (ITM) as defined by OSI active local GPS station

d. Information concerning the position of apparatus shown on this drawing is based on drawings supplied by the utility owners and/or the utility works contractor, whilst every care has been taken in the preparation of this drawing, positions should be taken as approximate and are intended for general guidance only and no representation is made by the GCC as to the accuracy, completeness, sufficiency or otherwise of this drawing and the position of the apparatus. The information contained herein does not purport to be comprehensive or final as the apparatus is subject to being altered and/or superseded. Recipients should not rely on this information. Any liabilities are hereby expressly disclaimed.

e. The information contained herein has been provided by the GCC but does not purport to be comprehensive or final. Recipients should not rely on the information. Neither the GCC nor any of its directors, officers, employees, agents, stakeholders or advisers make any representation or warranty as to, or accept any liability or responsibility in relation to, the adequacy, accuracy, reasonableness or completeness of the information provided as part of this document or any matter on which the information is based (including but not limited to loss or damage arising as a result of reliance by recipients on the information or any part of it). Any liabilities are hereby expressly disclaimed.



CYAL50379860
© Tailte Éireann - Surveying.



Notes:
DO NOT SCALE, use figured dimensions only. All levels are referred to Ordnance Survey Datum, Malin Head.
This drawing is the property of Barry Transportation. It is a confidential document and must not be copied, used, or its contents divulged without prior written consent. This document should not be relied on or used in circumstances other than those for which it was originally prepared. Barry Transportation accepts no responsibility for this document to any other party other than the party by whom it was commissioned.

Rev.	Date	Drawn	Description	Chk'd	Appr.
001	08.12.24	GW	ISSUE FOR PLANNING	SOL	JN

Project Title: BUSCONNECTS GALWAY: DUBLIN ROAD		Status: A1
Drawing Title: UTILITY DIVERSIONS IRISH WATER - WATER MAINS SHEET 09 OF 11		Rev: C01
Designed: AC	Drawing No: BCGDR-BTL-UTL_UW-ZZ-DR-CU-00009	
Drawn: AC	Scale at A1: 1:500	
Approved: JN	Date: OCTOBER 2023	
Reviewed: SOL		

File Name: R:322\Projects\22407 - BusConnects Galway - Dublin Road\00_GEW\020_Drawing\BCGDR-BTL-UTL_UW-ZZ-DR-CU-00001_UTILITY_Diversion\Irish Water - Water Mains.dwg

LEGEND:

- PROPOSED KERB LINE
- EXISTING KERB LINE
- IRISH WATER - EXISTING WATER NETWORK
- IRISH WATER - PROPOSED WATER NETWORK DIVERSION
- IRISH WATER - PROPOSED REPLACEMENT
- IRISH WATER - DECOMMISSIONED LINE
- SITE BOUNDARY LINE
- TEMPORARY LAND ACQUISITION

NOTES:
 1. UTILITY LOCATIONS ARE INDICATIVE ONLY AND BASED ON UTILITY PROVIDER RECORDS.

Disclaimer:
 © Galway City Council (GCC) 2023. This drawing is confidential and the copyright in it is owned by GCC. This drawing must not be either loaned, copied or otherwise reproduced in whole or in part or used for any purpose without the prior permission of GCC.


b. This drawing is to be used for the design element identified in the titlebox. Other information shown is to be considered indicative only. The drawing is to be read in conjunction with all other relevant design drawings.

c. O.S. data used for plans are printed under © Tailte Éireann - Surveying. All rights reserved. Licence Number **CYAL50379860** © Tailte Éireann - Surveying. All elevations are in metres and relate to OSi Geoid Model (OSGM15) Malin Head. All Co-ordinates are in Irish Transverse Mercator Grid (ITM) as defined by OSi active local GPS station

d. Information concerning the position of apparatus shown on this drawing is based on drawings supplied by the utility owners and/or the utility works contractor, whilst every care has been taken in the preparation of this drawing, positions should be taken as approximate and are intended for general guidance only and no representation is made by the GCC as to the accuracy, completeness, sufficiency or otherwise of this drawing and the position of the apparatus. The information contained herein does not purport to be comprehensive or final as the apparatus is subject to being altered and/or superseded. Recipients should not rely on this information. Any liabilities are hereby expressly disclaimed.

e. The information contained herein has been provided by the GCC but does not purport to be comprehensive or final. Recipients should not rely on the information. Neither the GCC nor any of its directors, officers, employees, agents, stakeholders or advisers make any representation or warranty as to, or accept any liability or responsibility in relation to, the adequacy, accuracy, reasonableness or completeness of the information provided as part of this document or any matter on which the information is based (including but not limited to loss or damage arising as a result of reliance by recipients on the information or any part of it). Any liabilities are hereby expressly disclaimed.

File Name: R:\22\Projects\22407 - BusConnects Galway - Dublin Road\00_GEN\020_Drawing\BCGDR-BTL-UWL-UW-ZZ-DR-CU-00010_Utility_Diversion_Irish_Water - Water Mains.dwg



CYAL50379860
 © Tailte Éireann - Surveying.



Notes:
 DO NOT SCALE, use figured dimensions only.
 All levels are referred to Ordnance Survey Datum, Malin Head.
 This drawing is the property of Barry Transportation. It is a confidential document and must not be copied, used, or its contents divulged without prior written consent. This document should not be relied on or used in circumstances other than those for which it was originally prepared. Barry Transportation accepts no responsibility for this document to any other party other than the party by whom it was commissioned.

Rev.	Date	Drawn	Description	Chk'd	Appr.
C01	08.12.24	GW	ISSUE FOR PLANNING	SOL	JN

Project Title: BUSCONNECTS GALWAY: DUBLIN ROAD		Status: A1
Drawing Title: UTILITY DIVERSIONS IRISH WATER - WATER MAINS SHEET 10 OF 11		Rev: C01
Designed: AC	Drawn: AC	Scale at A1: 1:500
Approved: JN	Reviewed: SOL	Date: OCTOBER 2023
Drawing No: BCGDR-BTL-UWL-UW-ZZ-DR-CU-00010		



LEGEND:

- PROPOSED KERB LINE
- EXISTING KERB LINE
- IRISH WATER - EXISTING WATER NETWORK
- IRISH WATER - PROPOSED WATER NETWORK DIVERSION
- IRISH WATER - PROPOSED REPLACEMENT
- IRISH WATER - DECOMMISSIONED LINE
- SITE BOUNDARY LINE
- TEMPORARY LAND AQUISITION

NOTES:

1. UTILITY LOCATIONS ARE INDICATIVE ONLY AND BASED ON UTILITY PROVIDER RECORDS.

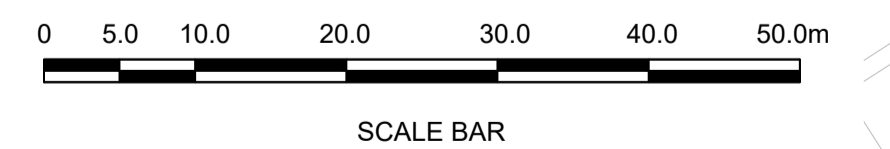
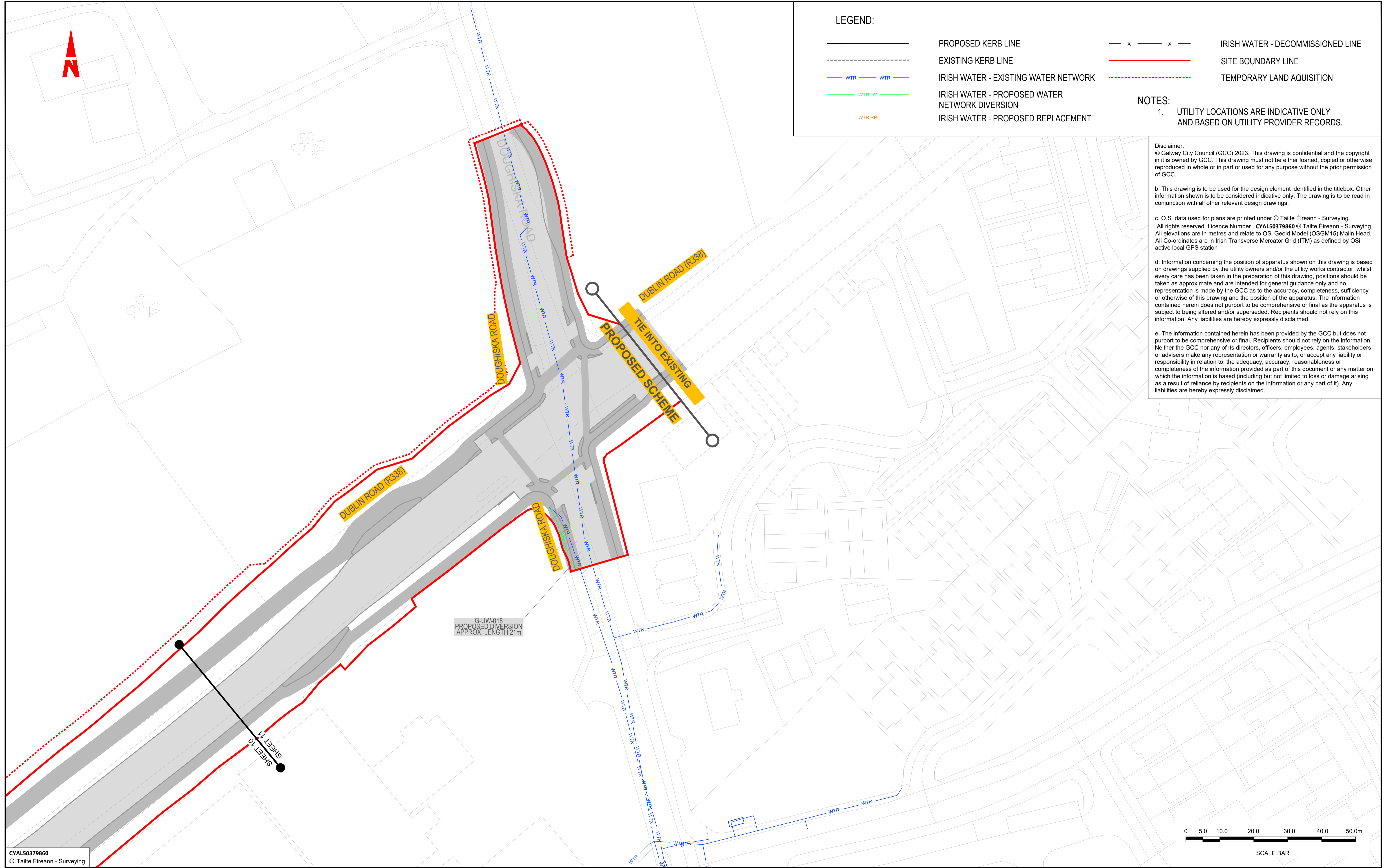
Disclaimer:
 © Galway City Council (GCC) 2023. This drawing is confidential and the copyright in it is owned by GCC. This drawing must not be either loaned, copied or otherwise reproduced in whole or in part or used for any purpose without the prior permission of GCC.

b. This drawing is to be used for the design element identified in the titlebox. Other information shown is to be considered indicative only. The drawing is to be read in conjunction with all other relevant design drawings.

c. O.S. data used for plans are printed under © Tailte Éireann - Surveying. All rights reserved. Licence Number **CYAL50379860** © Tailte Éireann - Surveying. All elevations are in metres and relate to OSi Geoid Model (OSGM15) Malin Head. All Co-ordinates are in Irish Transverse Mercator Grid (ITM) as defined by OSi active local GPS station

d. Information concerning the position of apparatus shown on this drawing is based on drawings supplied by the utility owners and/or the utility works contractor, whilst every care has been taken in the preparation of this drawing, positions should be taken as approximate and are intended for general guidance only and no representation is made by the GCC as to the accuracy, completeness, sufficiency or otherwise of this drawing and the position of the apparatus. The information contained herein does not purport to be comprehensive or final as the apparatus is subject to being altered and/or superseded. Recipients should not rely on this information. Any liabilities are hereby expressly disclaimed.

e. The information contained herein has been provided by the GCC but does not purport to be comprehensive or final. Recipients should not rely on the information. Neither the GCC nor any of its directors, officers, employees, agents, stakeholders or advisers make any representation or warranty as to, or accept any liability or responsibility in relation to, the adequacy, accuracy, reasonableness or completeness of the information provided as part of this document or any matter on which the information is based (including but not limited to loss or damage arising as a result of reliance by recipients on the information or any part of it). Any liabilities are hereby expressly disclaimed.



CYAL50379860
 © Tailte Éireann - Surveying.



Notes:
 DO NOT SCALE, use figured dimensions only.
 All levels are referred to Ordnance Survey Datum, Malin Head.
 This drawing is the property of Barry Transportation. It is a confidential document and must not be copied, used, or its contents divulged without prior written consent. This document should not be relied on or used in circumstances other than those for which it was originally prepared. Barry Transportation accepts no responsibility for this document to any other party other than the party by whom it was commissioned.

Rev.	Date	Drawn	Description	Chk'd	Appr.
001	08.12.24	GW	ISSUE FOR PLANNING	SOL	JN

Project Title: BUSCONNECTS GALWAY: DUBLIN ROAD		Status: A1
Drawing Title: UTILITY DIVERSIONS IRISH WATER - WATER MAINS SHEET 11 OF 11		Rev: C01
Designed: AC	Drawing No: BCGDR-BTL-UTL_UW-ZZ-DR-CU-00011	
Drawn: AC	Scale at A1: 1:500	
Approved: JN	Date: OCTOBER 2023	
Reviewed: SOL		

File Name: R:\22 Projects\22407 - BusConnects Galway - Dublin Road\00_GENV020_Drawing\BCGDR-BTL-UTL_UW-ZZ-DR-CU-00011_UTILITY DIVERSIONS IRISH WATER - WATER MAINS.dwg